

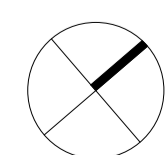
SOUTHBANK By BEULAH

118 City Road, VIC 3006, Australia
Project No. 318047.00



DRAWING LIST			
vv	SHEET NAME	Revision	Revision Date
TP-2-21-0176	Unnamed		
TP-2-21-0177	Unnamed		
01 Cover Sheets			
TP-0-00-0000	COVER SHEET - DRAWING INDEX	8	21/11/19
10 Survey Plans			
TP-0-10-0000	SURVEY TITLE PLAN	3	01/10/19
TP-0-10-0010	SURVEY DETAILED PLAN & SECTION - CITY ROAD FRONTAGE	1	01/10/19
11 Site Plans			
TP-0-11-0000	CONTEXT PLAN	5	01/10/19
TP-0-11-0010	SITE PLAN	5	21/11/19
15 Demolition Plan			
TP-0-15-0001	DEMOLITION PLAN	1	01/10/19
21 Floor Plans			
TP-0-21-0030	BASEMENT LEVEL 07	12	01/10/19
TP-0-21-0040	BASEMENT LEVEL 06	12	01/10/19
TP-0-21-0050	BASEMENT LEVEL 05	12	01/10/19
TP-0-21-0060	BASEMENT LEVEL 04	12	01/10/19
TP-0-21-0070	BASEMENT LEVEL 03	12	01/10/19
TP-0-21-0080	BASEMENT LEVEL 02	12	01/10/19
TP-0-21-0090	BASEMENT LEVEL 01	12	01/10/19
TP-0-21-0100	PODIUM - GR FLOOR	13	01/10/19
TP-0-21-0105	PODIUM - GR FLOOR MEZ	4	01/10/19
TP-0-21-0110	PODIUM - LEVEL 01	13	01/10/19
TP-0-21-0120	PODIUM - LEVEL 02	13	21/11/19
TP-0-21-0130	PODIUM - LEVEL 03	13	21/11/19
TP-0-21-0140	PODIUM - LEVEL 04	13	21/11/19
TP-0-21-0150	PODIUM - LEVEL 05	13	21/11/19
TP-0-21-0160	PODIUM - LEVEL 06	12	21/11/19
TP-0-21-0170	PODIUM - LEVEL 07	13	21/11/19
TP-0-21-0180	PODIUM TOP - LEVEL 08	14	21/11/19
TP-1-21-0190	EAST TOWER L09	10	01/10/2019
TP-1-21-0200	EAST TOWER L10	10	01/10/2019
TP-1-21-0210	EAST TOWER L11	10	01/10/2019
TP-1-21-0220	EAST TOWER L12	10	01/10/2019
TP-1-21-0230	EAST TOWER L13	10	01/10/2019
TP-1-21-0240	EAST TOWER L14-30	5	01/10/2019
TP-1-21-0430	EAST TOWER L33-40	2	01/10/2019
TP-1-21-0510	EAST TOWER L41	9	01/10/2019
TP-1-21-0520	EAST TOWER L42	7	01/10/2019
TP-1-21-0530	EAST TOWER L43	7	01/10/2019
TP-1-21-0540	EAST TOWER L44-49	7	01/10/2019
TP-1-21-0600	EAST TOWER L50	9	01/10/2019
TP-1-21-0610	EAST TOWER L51	7	01/10/2019
TP-1-21-0620	EAST TOWER L52-53	7	01/10/2019
TP-1-21-0640	EAST TOWER L54-56	7	01/10/2019
TP-1-21-0670	EAST TOWER L57	7	01/10/2019
TP-1-21-0680	EAST TOWER L58	7	01/10/2019
TP-1-21-0700	EAST TOWER L60-63	7	01/10/2019
TP-1-21-0740	EAST TOWER L64-65	7	01/10/2019
TP-1-21-0760	EAST TOWER L66	8	01/10/2019
TP-1-21-0770	EAST TOWER L67	7	01/10/2019
TP-1-21-0780	EAST TOWER L68-72	7	01/10/2019
TP-1-21-0840	EAST TOWER L74	9	01/10/2019
TP-1-21-0850	EAST TOWER L75	9	01/10/2019
TP-1-21-0860	EAST TOWER L76-89	7	01/10/2019
TP-1-21-1000	EAST TOWER L90-92	6	01/10/2019
TP-1-21-1030	EAST TOWER L93-97	6	01/10/2019
TP-1-21-1080	EAST TOWER L98	9	01/10/2019
TP-1-21-1090	EAST TOWER L99	9	01/10/2019
TP-1-21-1100	EAST TOWER L100	9	01/10/2019
TP-1-21-1110	EAST TOWER L101	7	01/10/2019
TP-1-21-1120	EAST TOWER L102 (ROOF)	4	01/10/2019
TP-2-21-0190	WEST TOWER - LEVEL 9	2	01/10/2019
TP-2-21-0200	WEST TOWER - LEVEL 10	2	01/10/2019
TP-2-21-0210	WEST TOWER - LEVEL 11-12	2	01/10/2019
TP-2-21-0230	WEST TOWER - LEVEL 13	2	01/10/2019
TP-2-21-0240	WEST TOWER - LEVEL 14-20	2	01/10/2019
TP-2-21-0310	WEST TOWER - LEVEL 21-26	2	01/10/2019
TP-2-21-0370	WEST TOWER - LEVEL 27-33	2	01/10/2019
TP-2-21-0440	WEST TOWER - LEVEL 34	2	01/10/2019

DRAWING LIST			
vv	SHEET NAME	Revision	Revision Date
TP-2-21-0450	WEST TOWER - LEVEL 35	2	01/10/2019
TP-2-21-0460	WEST TOWER - LEVEL 36	2	01/10/2019
TP-2-21-0470	WEST TOWER - LEVEL 37	2	01/10/2019
TP-2-21-0480	WEST TOWER - LEVEL 38-41	2	01/10/2019
TP-2-21-0520	WEST TOWER - LEVEL 42-44	2	01/10/2019
TP-2-21-0550	WEST TOWER - LEVEL 45	2	01/10/2019
TP-2-21-0560	WEST TOWER - LEVEL 46-55	2	01/10/2019
TP-2-21-0660	WEST TOWER - LEVEL 56	2	01/10/2019
TP-2-21-0670	WEST TOWER - LEVEL 57	2	01/10/2019
TP-2-21-0680	WEST TOWER - LEVEL 58	2	01/10/2019
TP-2-21-0690	WEST TOWER - LEVEL 59 (ROOF)	2	01/10/2019
30 Elevations			
TP-0-30-0000	NORTH ELEVATION	5	21/11/19
TP-0-30-0010	SOUTH ELEVATION	5	21/11/19
TP-0-30-0020	EAST ELEVATION	5	21/11/19
TP-0-30-0030	WEST ELEVATION	5	21/11/19
TP-0-30-0040	NORTH ELEVATION - ZONE A	4	21/11/19
TP-0-30-0050	NORTH ELEVATION - ZONE B	4	21/11/19
TP-0-30-0060	SOUTH ELEVATION - ZONE A	4	21/11/19
TP-0-30-0070	SOUTH ELEVATION - ZONE B	4	21/11/19
TP-0-30-0080	EAST ELEVATION - ZONE A	1	21/11/19
TP-0-30-0090	EAST ELEVATION - ZONE B	1	21/11/19
31 Facade Elevations			
TP-0-31-0000	FACADE ELEVATIONS ZONE A - CITY ROAD	2	21/11/19
TP-0-31-0010	FACADE ELEVATIONS ZONE B - CITY ROAD	2	21/11/19
TP-0-31-0020	FACADE ELEVATIONS ZONE C - CITY ROAD	2	21/11/19
TP-0-31-0030	FACADE ELEVATIONS ZONE D - CITY ROAD	2	21/11/19
TP-0-31-0040	FACADE ELEVATIONS ZONE E - CITY ROAD	2	21/11/19
TP-0-31-0050	FACADE ELEVATIONS ZONE F - CITY ROAD	2	21/11/19
TP-0-31-0060	FACADE ELEVATIONS ZONE G - CITY ROAD	2	21/11/19
TP-0-31-0070	FACADE ELEVATIONS ZONE H - CITY ROAD	2	21/11/19
TP-0-31-0080	FACADE ELEVATION ZONE A - SOUTH BANK BLVD.	2	21/11/19
TP-0-31-0090	FACADE ELEVATION ZONE B - SOUTH BANK BLVD.	2	21/11/19
TP-0-31-0100	FACADE ELEVATION ZONE C - SOUTH BANK BLVD.	2	21/11/19
TP-0-31-0110	FACADE ELEVATION ZONE D - SOUTH BANK BLVD.	2	21/11/19
TP-0-31-0120	FACADE ELEVATIONS ZONE A - WATERFALL LANE	2	21/11/19
TP-0-31-0130	FACADE ELEVATIONS ZONE B - WATERFALL LANE	2	21/11/19
TP-0-31-0140	FACADE ELEVATIONS ZONE C - WATERFALL LANE	2	21/11/19
TP-0-31-0150	FACADE ELEVATIONS ZONE D - WATERFALL LANE	2	21/11/19
TP-0-31-0160	FACADE ELEVATIONS ZONE E - WATERFALL LANE	2	21/11/19
TP-0-31-0170	FACADE ELEVATIONS ZONE F - WATERFALL LANE	2	21/11/19
TP-0-31-0180	FACADE ELEVATIONS ZONE G - WATERFALL LANE	2	21/11/19
TP-0-31-0190	FACADE ELEVATIONS ZONE H - WATERFALL LANE	2	21/11/19
40 Sections			
TP-0-40-0000	SECTION AA	5	21/11/19
TP-0-40-0001	SECTION AA - PT1	4	21/11/19
TP-0-40-0002	SECTION AA - PT2	4	21/11/19
TP-0-40-0003	SECTION AA - PT3	4	21/11/19
TP-0-40-0010	SECTION BB	5	21/11/19
TP-0-40-0020	SECTION CC	5	21/11/19
TP-0-40-0030	SECTION DD	5	21/11/19
45 Detail Sections			
TP-0-45-0000	DETAIL SECTIONS - CITY ROAD 01	3	21/11/19
TP-0-45-0010	DETAIL SECTIONS - CITY ROAD 02	2	21/11/19
TP-0-45-0020	DETAIL SECTIONS - CITY ROAD 03	2	21/11/19
TP-0-45-0030	DETAIL SECTION - SOUTH BANK BLVD. 04	2	21/11/19
TP-0-45-0040	DETAIL SECTION - WATERFALL LANE 05	2	21/11/19
TP-0-45-0050	DETAIL SECTION - WATERFALL LANE 06	2	21/11/19
TP-0-45-0060	DETAIL SECTION - WATERFALL LANE 07	2	21/11/19



Project:
118 CITY ROAD

Drawing Title:
COVER SHEET - DRAWING INDEX

Drawing Number:
TP-0-00-0000

Revision:
8

Date:
21/11/19

Scale:
@ A1



BMW. 118 CITY ROAD SOUTHBANK



NOTATIONS

THE HARD COPY OF THIS PLAN MAY OR MAY NOT REPRESENT ALL THE DIGITAL INFORMATION AS SUPPLIED IN THE ACCOMPANYING DIGITAL DATA.

THE TOPOGRAPHIC FEATURES HAVE BEEN DERIVED BY FEATURE SURVEY MEANS. THIS DATA IS SUITABLE FOR PLANNING ONLY AND SHOULD NOT BE USED FOR ANY OTHER PURPOSES. CRITICAL DIMENSIONS MEASURED FROM DIGITAL DATA MUST BE CONFIRMED BY THIS OFFICE.

UNLESS OTHERWISE INDICATED, PITS ARE SHOWN AS LOCATED AT GROUND LEVEL. (PITS MAY BE LARGER BELOW GROUND.)

DATE OF MOC'S SEARCH: 19/02/2018

ALL UNDERGROUND SERVICES SHOWN ON THIS PLAN HAVE BEEN SUPPLIED BY THE RELEVANT SUPPLYING AUTHORITIES AND SHOULD BE VERIFIED ON SITE. OTHER SERVICES MAY HAVE BEEN PLACED SINCE SEARCH OR MAY NOT BE IDENTIFIED IN THE MOC'S SEARCH.

LEVELS SHOWN THUS ARE TO AHD

LEVEL DATUM VIDE: MELBOURNE SOUTH PM 519 (PL 2 055m VIDE SMES 19/02/2018)

CONTOUR INTERVAL: 0.25m

THE LIGHTLY SHADED BOUNDARIES SHOWN HEREON HAVE BEEN DERIVED FROM THE DIGITAL CADASTRAL DATA AND ARE NOT TO BE USED FOR ANY OTHER PURPOSES.

THIS PLAN SHOULD BE READ WITH THE ACCOMPANYING REPORT.

SHEET OF 6 SHEETS

PARCEL IDENTIFICATION

ADDRESS: 118 CITY ROAD, SOUTHBANK
 TITLE DESC: VOL. 10684 FOL. 013
 LAST PLAN REF: LAND IN PLAN OF CONSOLIDATION 359703A
 COUNTY BOROUGH: SOUTH MELBOURNE
 CROWN ALLOT: 20 & 21 (PARTS)

ENCUMBRANCES

(E-1) POWERLINE EASEMENT IN FAVOUR OF CITIPOWER LTD
 SECTION 12(2) OF THE SUBDIVISION ACT APPLIES TO PART OF THE LAND IN THE PLAN (PREVIOUSLY LOT 1 ON P3336797C) FOR DRAINAGE PURPOSES

AN APPURTENANT RIGHT OF CARRIAGEWAY, DRAINAGE AND SUPPLY OF ELECTRICITY TO THE LAND WITHIN HAS BEEN CREATED VIDE BS45451M

AN APPURTENANT RIGHT OF CARRIAGEWAY HAS BEEN CREATED VIDE CROWN GRANT VOL 10684 FOL 284

SERVICES

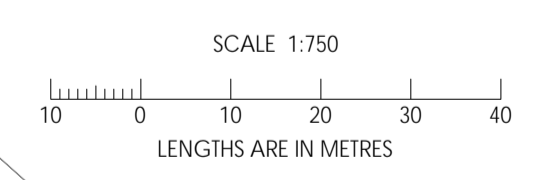
SERVICES SUPPLIED BY AUTHORITIES SHOWN THUS:

SEWER
 STORM WATER
 UNDERGROUND TELSTRA
 UNDERGROUND GAS
 UNDERGROUND WATER
 UNDERGROUND POWER
 OVERHEAD POWER

LEGEND

- UTODENOTES UNABLE TO OPEN (PIT)
 - FIDENOTES FLOOR LEVEL
 - WIDENOTES WINDOW HEAD LEVEL
 - NSDENOTES WINDOW SILL LEVEL
 - DDENOTES DOOR HEAD LEVEL
- ⊕ ELEC LIGHT POLE
 - ⊕ ELEC POLE
 - ⊕ ELEC BOX
 - ⊕ LIGHT POLE
 - +S ELEC POLE STAY
 - ⊕ ELEC PIT
 - ⊕ TELSTRA PILLAR
 - ⊕ TELSTRA PHONE BOX
 - ⊕ OPTUS PIT
 - ⊕ TELSTRA PIT
 - ⊕ TELSTRA MARKER POST
 - ⊕ OPTUS MARKER POST
 - ⊕ TRAFFIC SIGNAL POLE
 - ⊕ TRAFFIC SIGNAL BOX
 - ⊕ TRAFFIC SIGNAL PIT
 - ⊕ TRAFFIC SIGNAL PIT
 - ⊕ SEWER PIT
 - ⊕ SEWER INSPECTION OPENING
 - ⊕ SPRINKLER CONTROL BOX
 - ⊕ GAS SIG (UNDERGROUND MARKER)
- ⊕ FIRE HOSE REEL
 - ⊕ STOP VALVE
 - ⊕ FIRE PLUG
 - ⊕ FIRE HYDRANT
 - ⊕ WATER METER
 - ⊕ WATER TAP
 - ⊕ FIAC POLE
 - ⊕ BIOLARD
 - ⊕ BIN
 - ⊕ SIGN
 - ⊕ GRATED PIT
 - ⊕ SIDE ENTRY PIT
 - ⊕ JUNCTION PIT
 - ⊕ GATIC PIT
 - ⊕ DRAINAGE PIT
 - ⊕ GAS VALVE
 - ⊕ GAS METER
 - ⊕ POST
 - ⊕ UNKNOWN PIT
 - ⊕ SEWER VENT
 - ⊕ COLUMN
 - ⊕ BORE HOLE

KEY PLAN



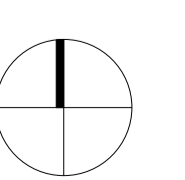
RE-ESTABLISHMENT FEATURE & LEVEL PLAN

BREESE PITT DIXON - CIVIL ENGINEERS LAND SURVEYORS TOWN PLANNERS URBAN DESIGNERS
 1/19 CATO ST HAWTHORN EAST, VICTORIA, 3123. PH (03) 8823 2300 FAX (03) 8823 2310 www.bpd.com.au
 PREPARED UNDER A QUALITY SYSTEM CERTIFIED AS COMPLYING WITH ISO 9001 BY AN ACCREDITED CERTIFICATION BODY

REVISIONS

NO	DATE	DESCRIPTION	BY	CHKD
2	05/07/2018	ADDITIONAL FEATURE ADDED	MC	DW
1	14/03/2018	ORIGINAL PLAN	MC	GV
VER	DATE	COMMENTS	CHKD	APP

BPD REF: 10002



Project: **118 CITY ROAD**

Drawing Title: **SURVEY TITLE PLAN**

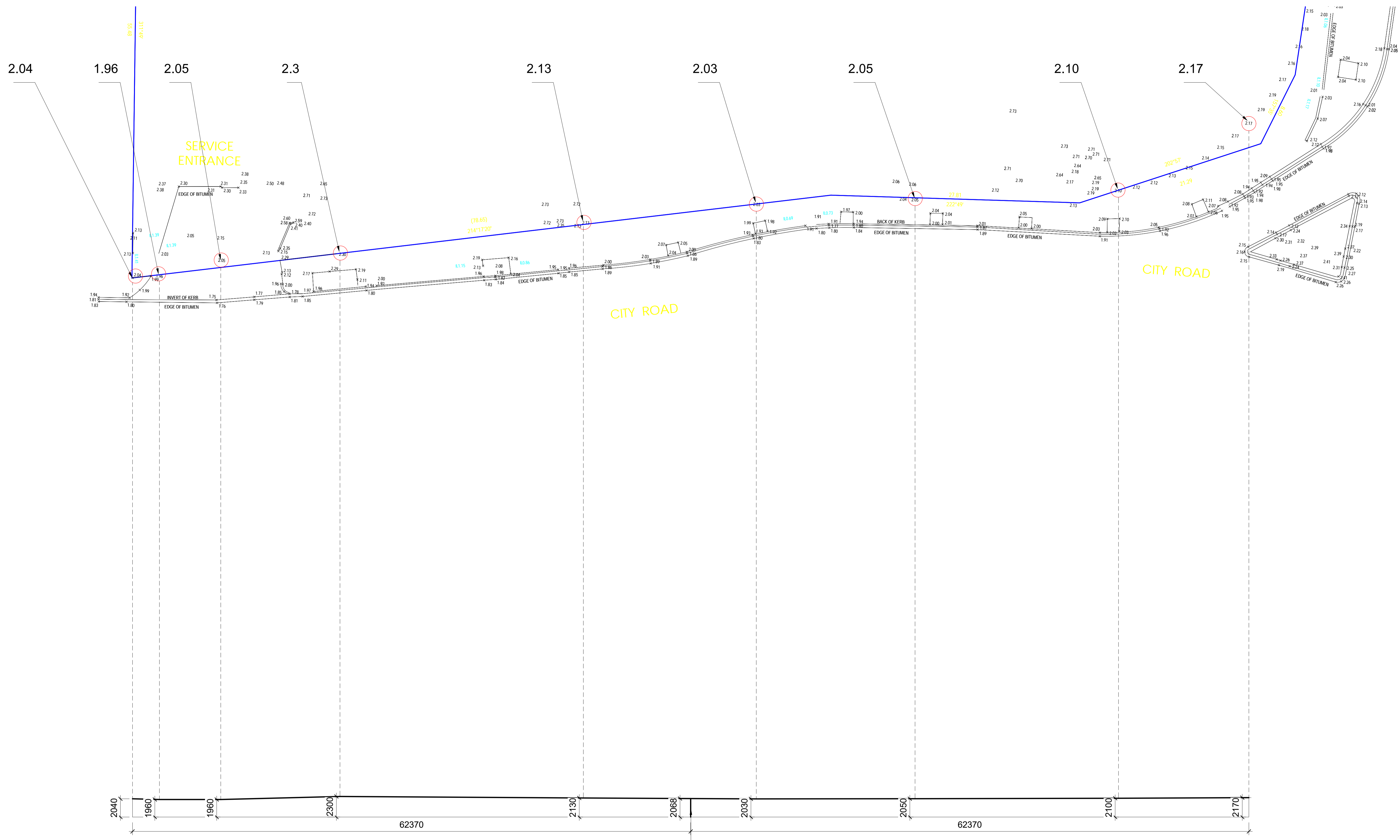
Drawing Number: **TP-0-10-0000**

Revision: **3**

Date: **01/10/19**

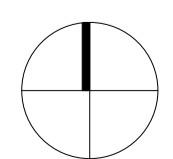
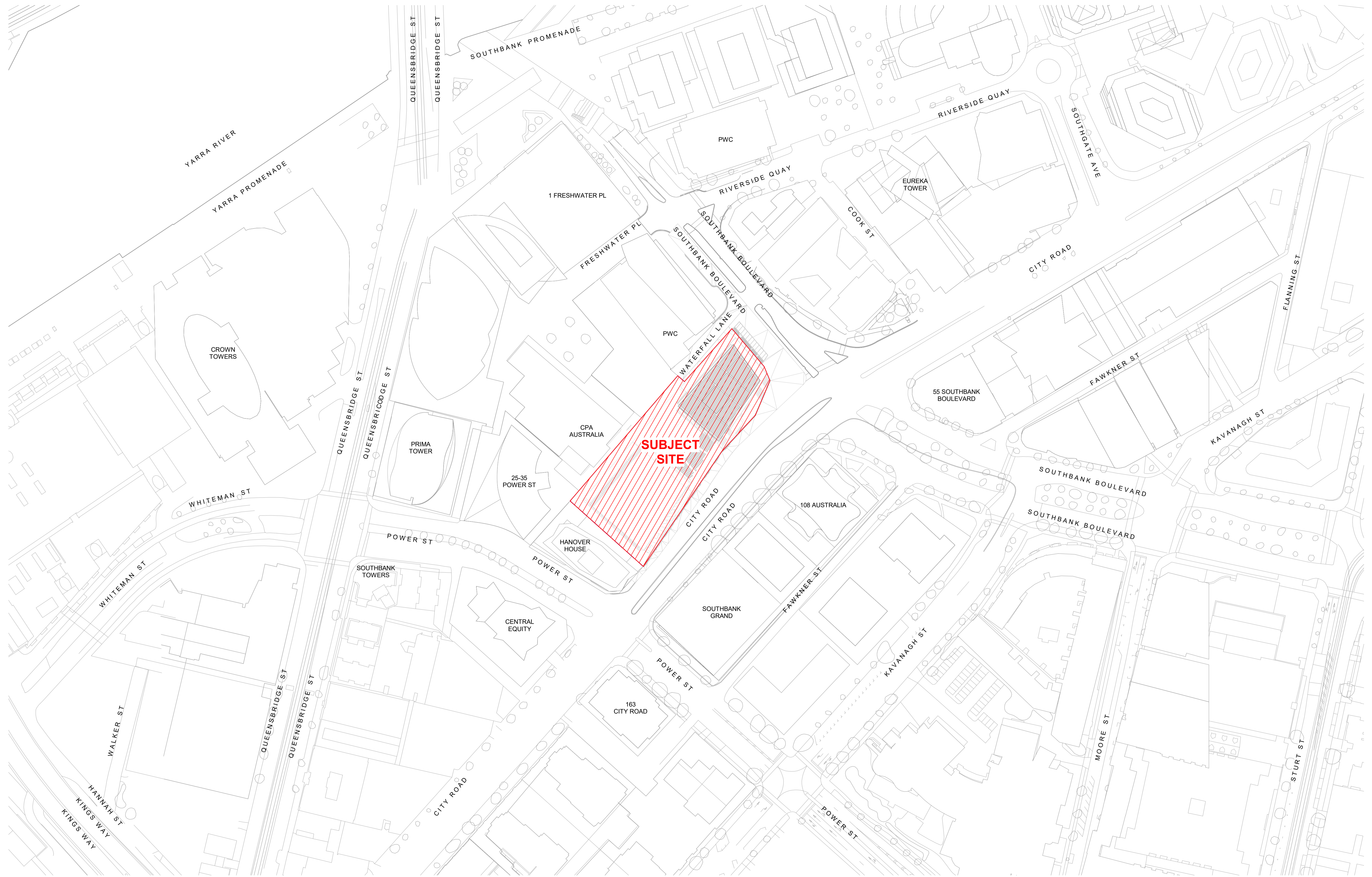
Scale: **1 : 840 @ A1**

UNS / COX



* information above is based on survey TP-0-10-0000

CENTRE OF CITY ROAD FRONTAGE - AHD : 2.068



Project:
118 CITY ROAD

Drawing Title:
CONTEXT PLAN

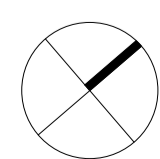
Drawing Number:
TP-0-11-0000

Revision:
5

Date:
01/10/19

Scale:
1 : 1000 @ A1

UNS / COX



Project:
118 CITY ROAD

Drawing Title:
SITE PLAN

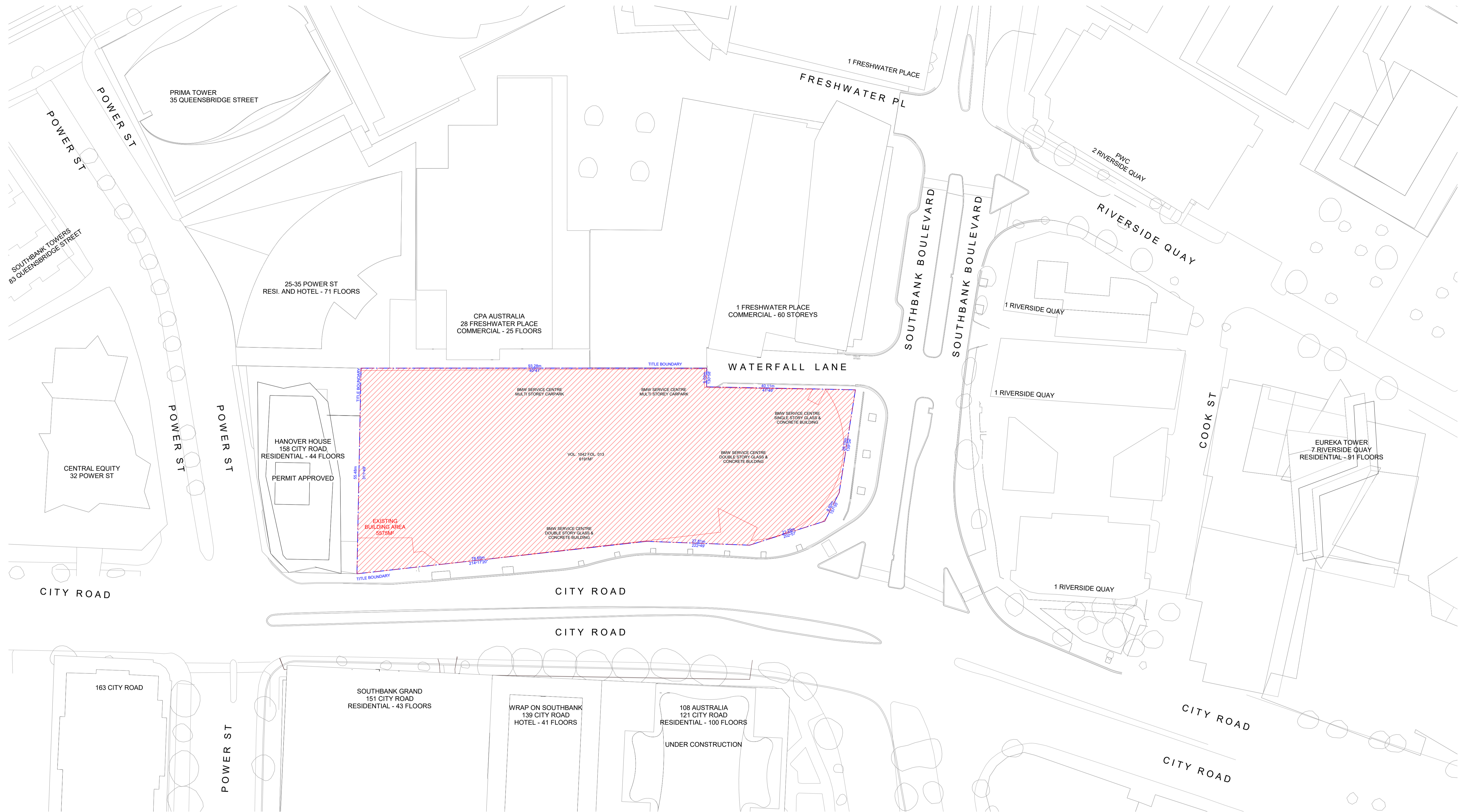
Drawing Number:
TP-0-11-0010

Revision:
5

Date:
21/11/19

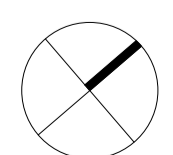
Scale:
1 : 500 @ A1

UNS / COX



 RED HATCH DENOTES EXTENT OF DEMOLITION WORKS

NOTE
 - BUILDER TO ENSURE PROTECTION TO ALL EXISTING ADJOINING STRUCTURES DURING DEMOLITION WORKS AND NEW CONSTRUCTION WORKS. ALL DAMAGES OCCURED TO BE RECTIFIED.
 - BUILDER TO DISENGAGE ALL EXISTING SERVICES CONNECTED TO SUBJECTSITE PRIOR TO ANY DEMOLITION WORKS.



Project:
118 CITY ROAD

Drawing Title:
DEMOLITION PLAN

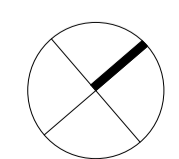
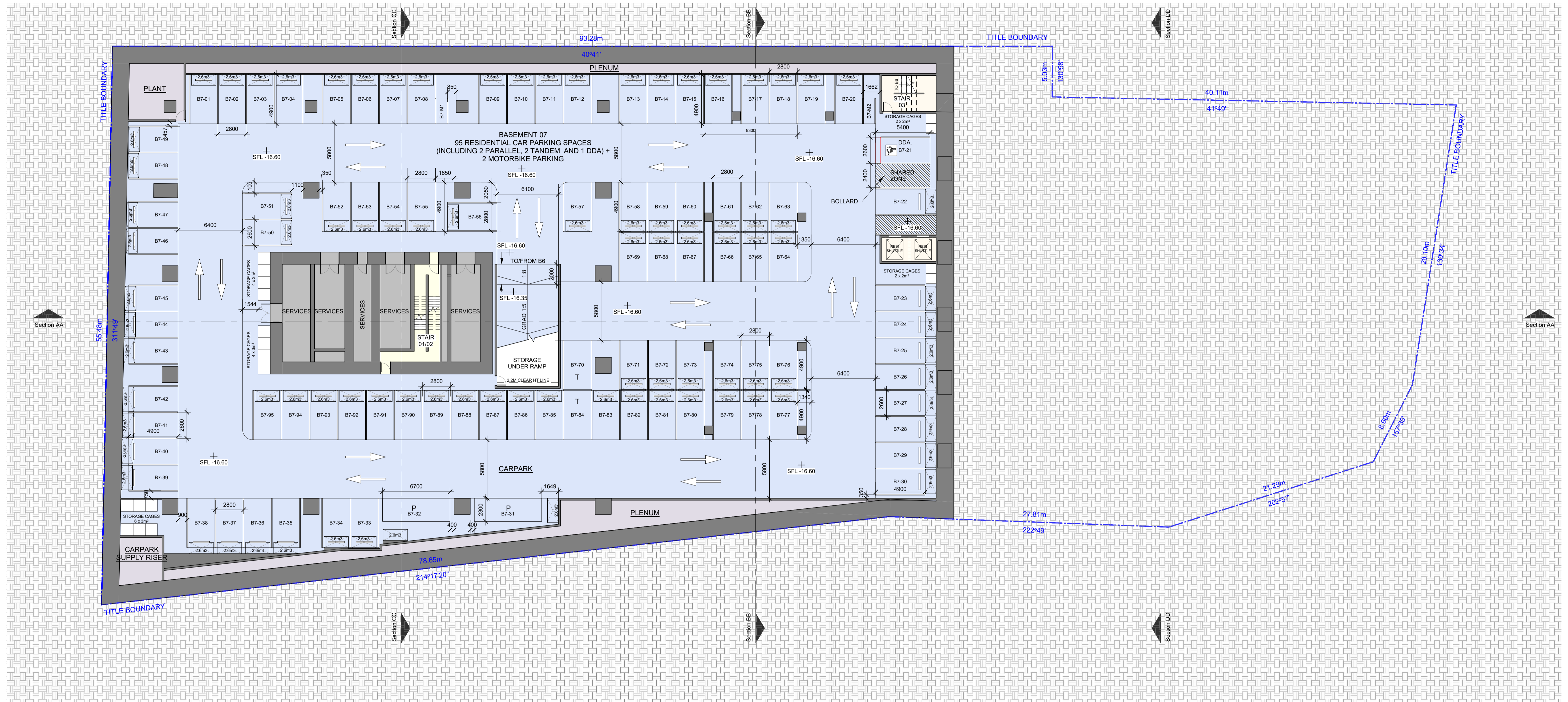
Drawing Number:
TP-0-15-0001

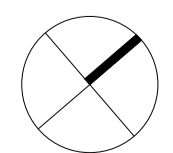
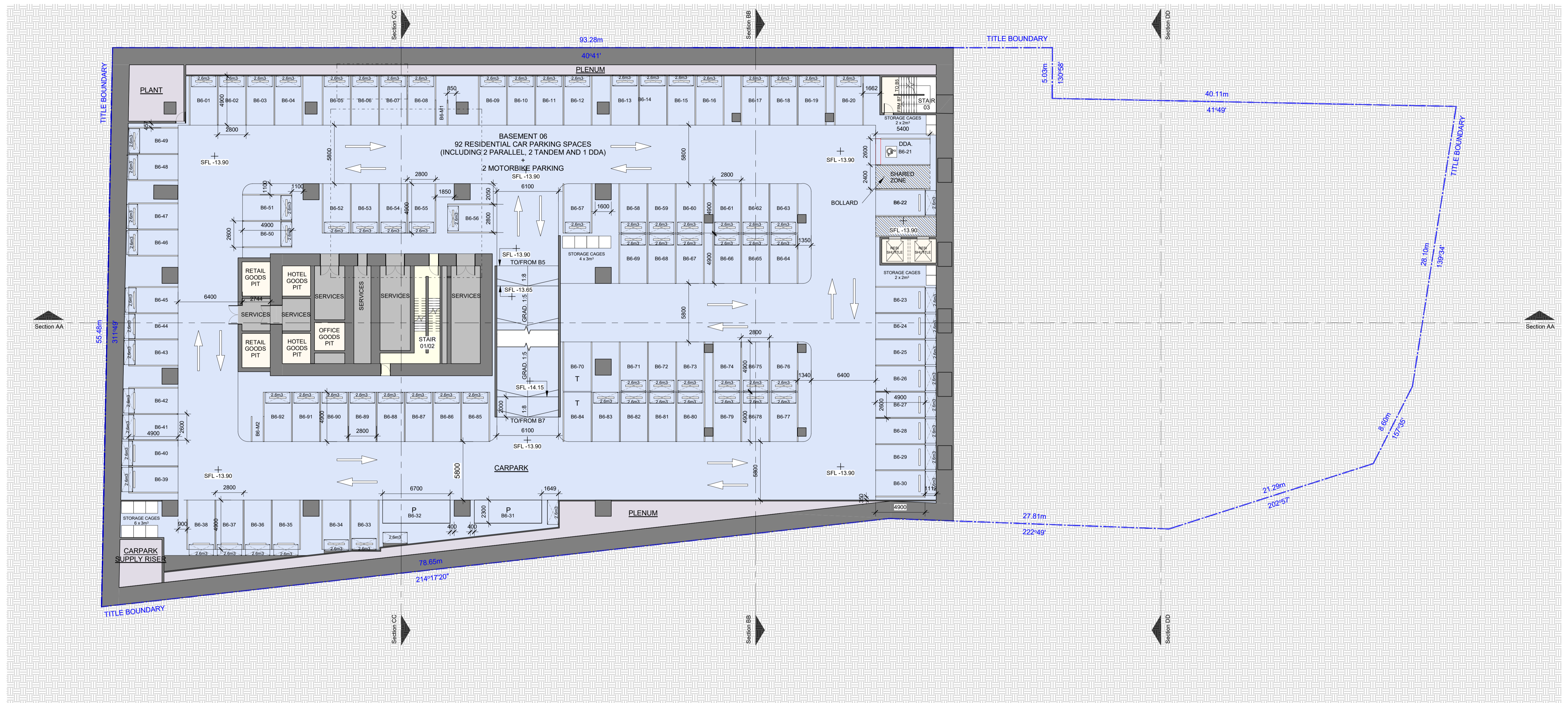
Revision:
1

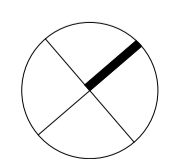
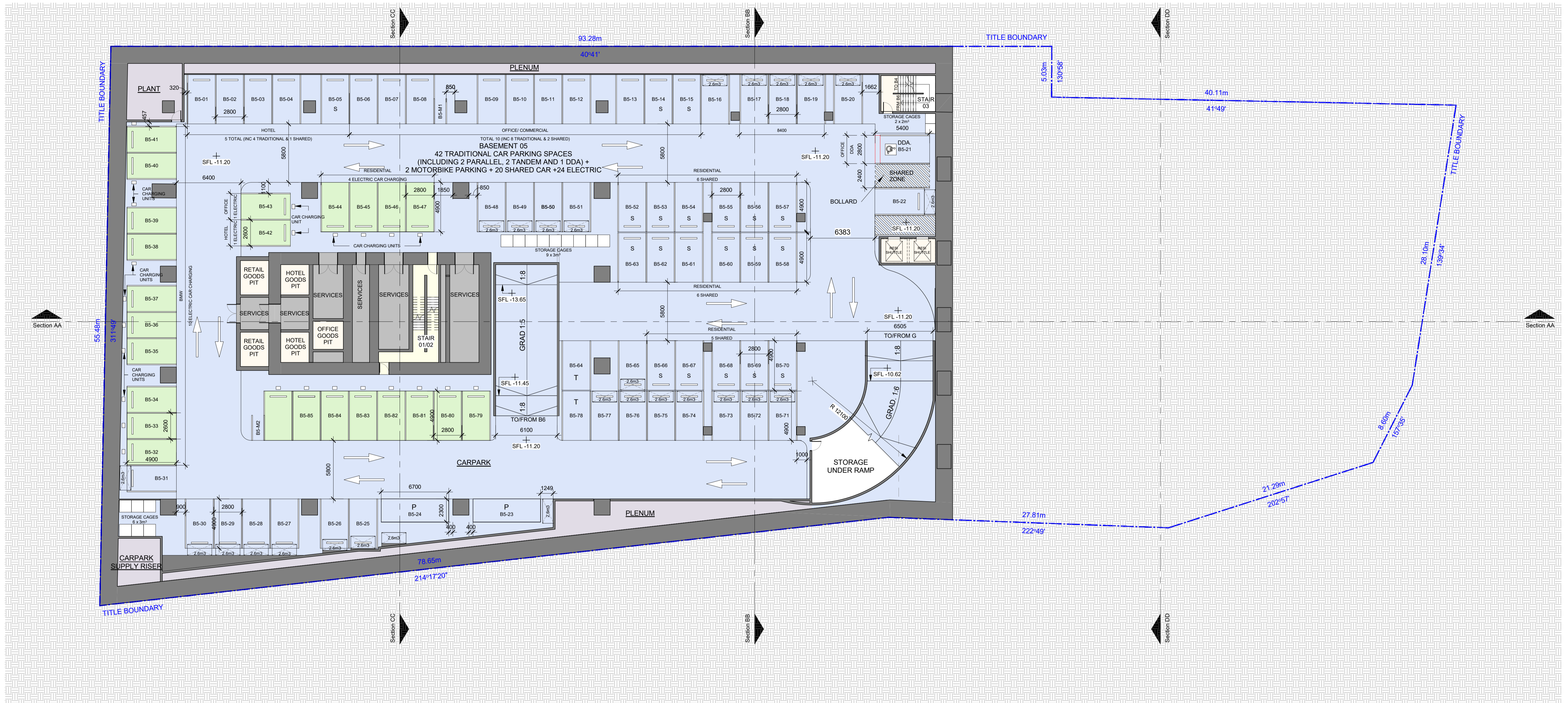
Date:
01/10/19

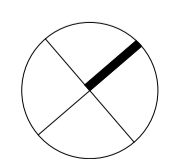
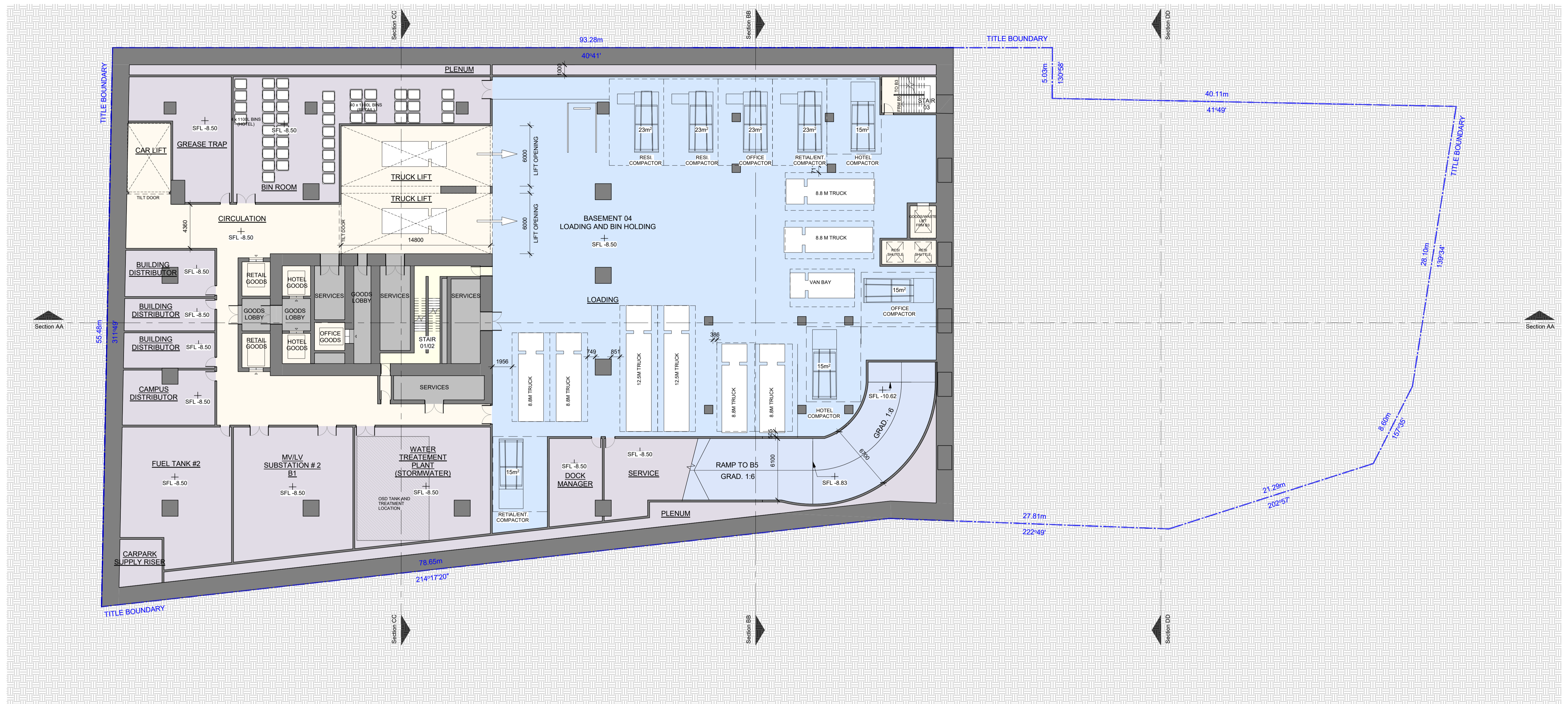
Scale:
1 : 500 @ A1

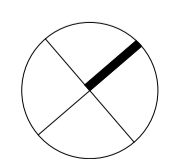
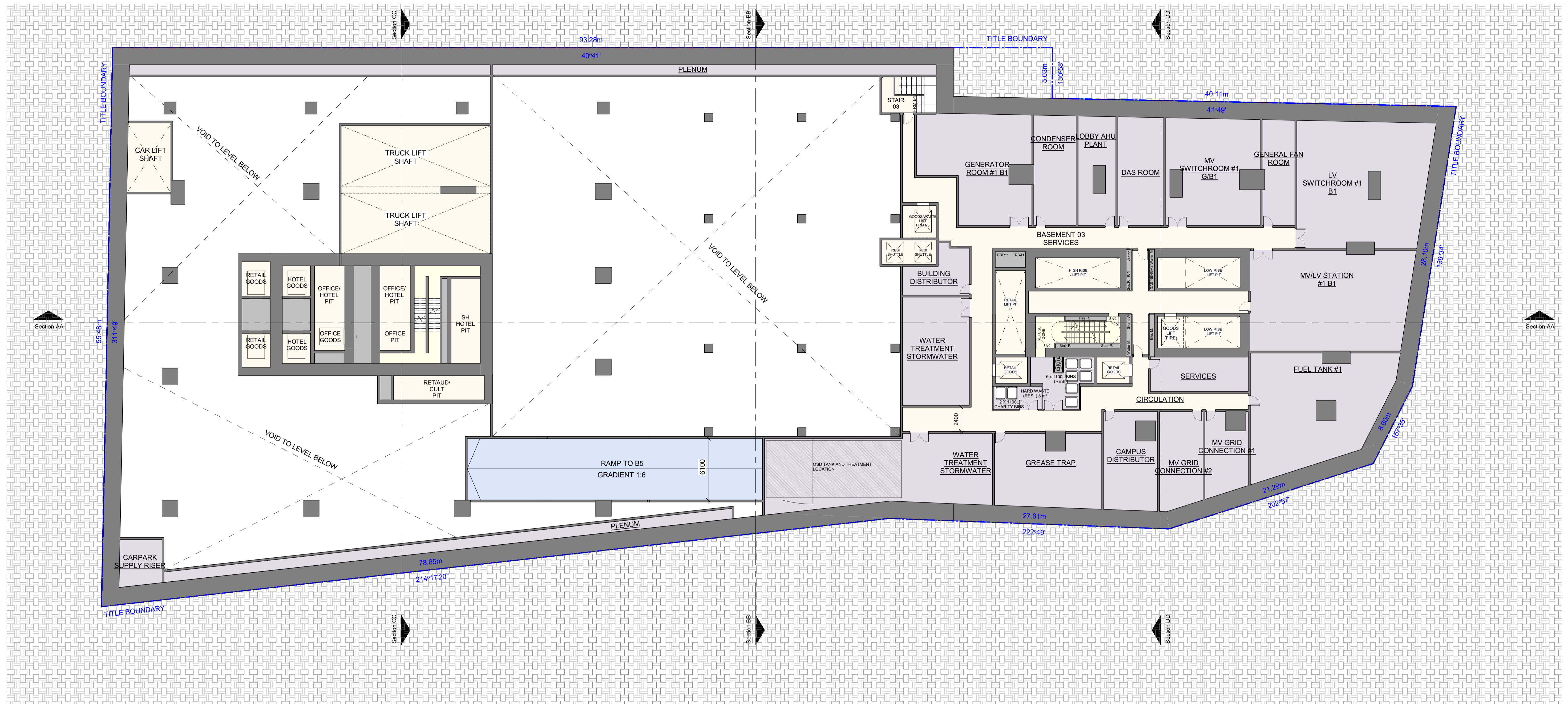
UNS / COX











Project:
118 CITY ROAD

Drawing Title:
BASEMENT LEVEL 03

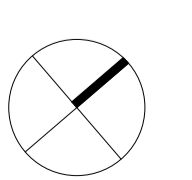
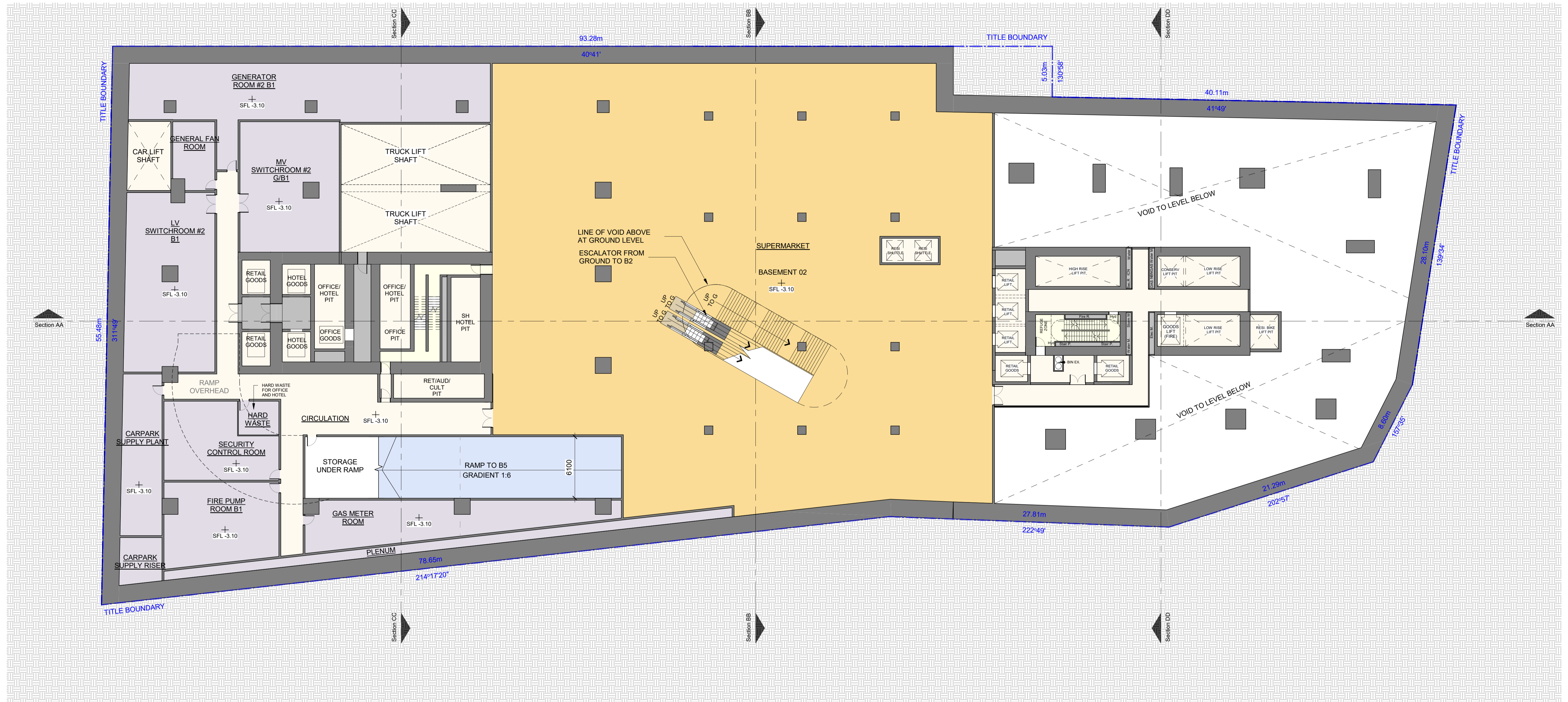
Drawing Number:
TP-0-21-0070

Revision:
12

Date:
01/10/19

Scale:
1 : 200 @ A1

UNS / COX



Project:
118 CITY ROAD

Drawing Title:
BASEMENT LEVEL 02

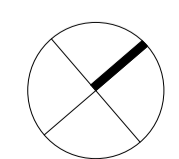
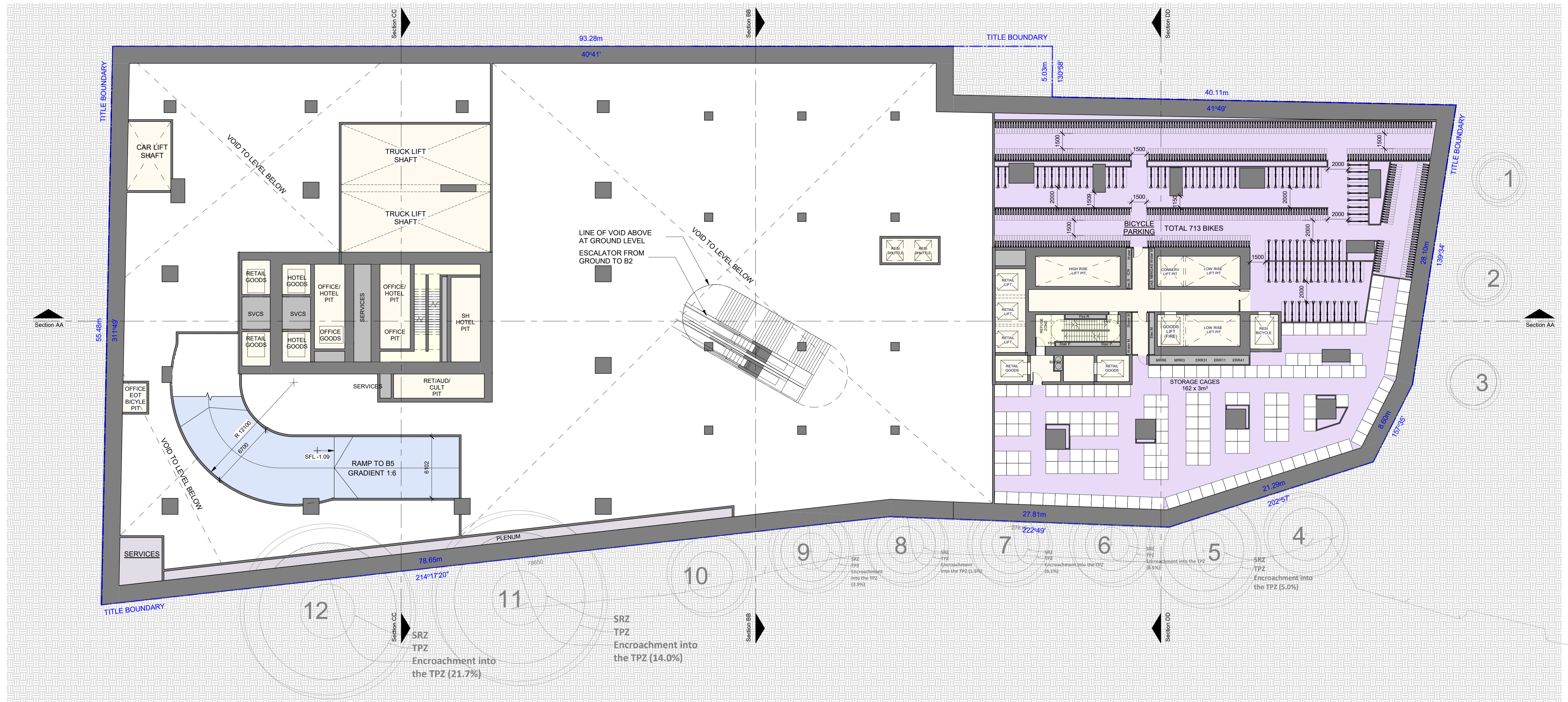
Drawing Number:
TP-0-21-0080

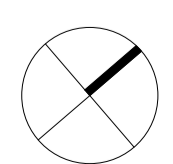
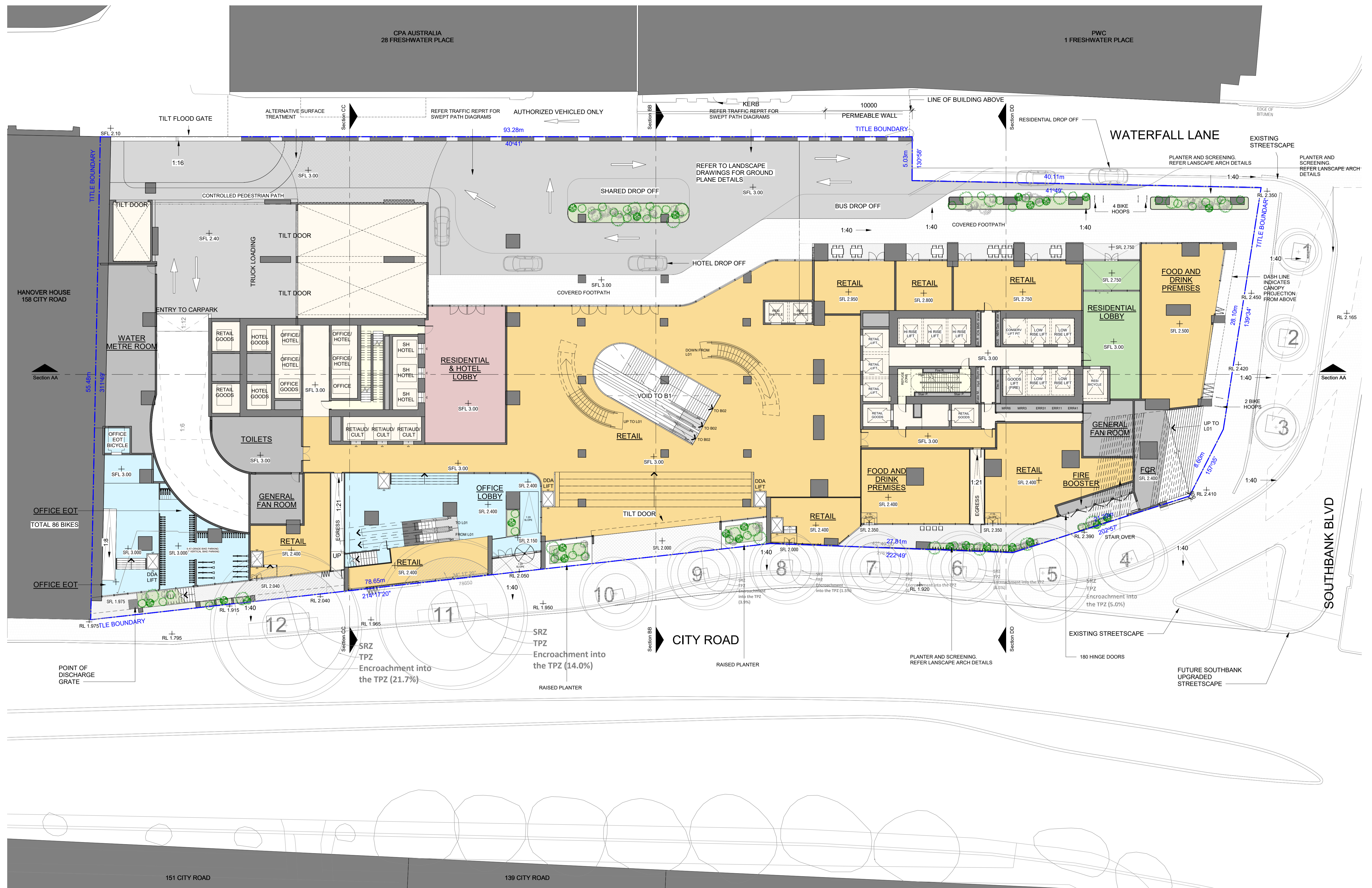
Revision:
12

Date:
01/10/19

Scale:
1 : 200 @ A1







Project:
118 CITY ROAD

Drawing Title:
PODIUM - GR FLOOR

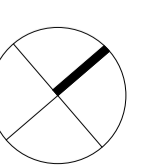
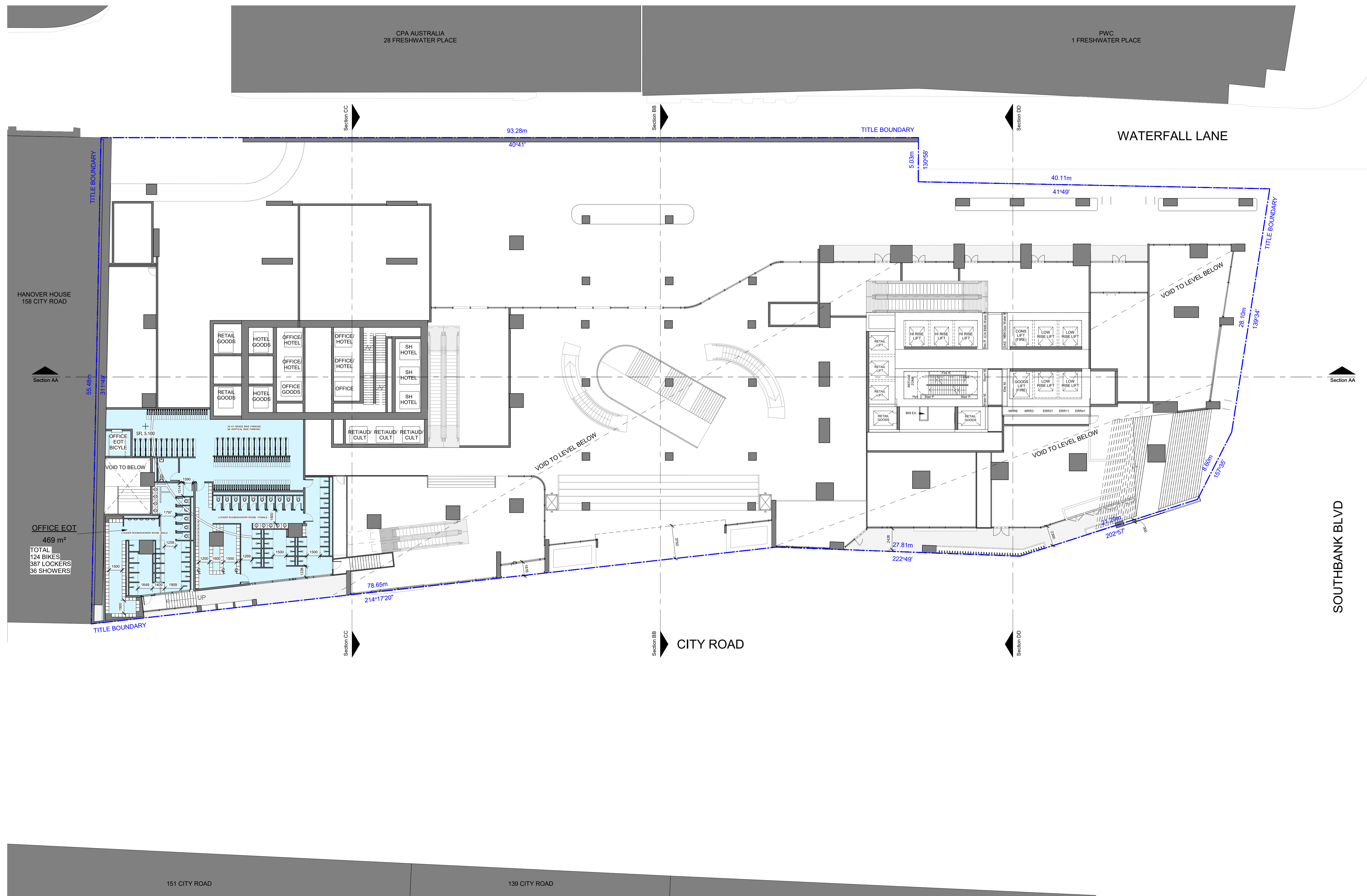
Drawing Number:
TP-0-21-0100

Revision:
13

Date:
01/11/19

Scale:
1 : 200 @ A1

UNS / COX



Project:
118 CITY ROAD

Drawing Title:
PODIUM GR FLOOR MEZ

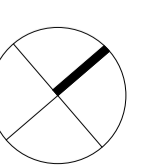
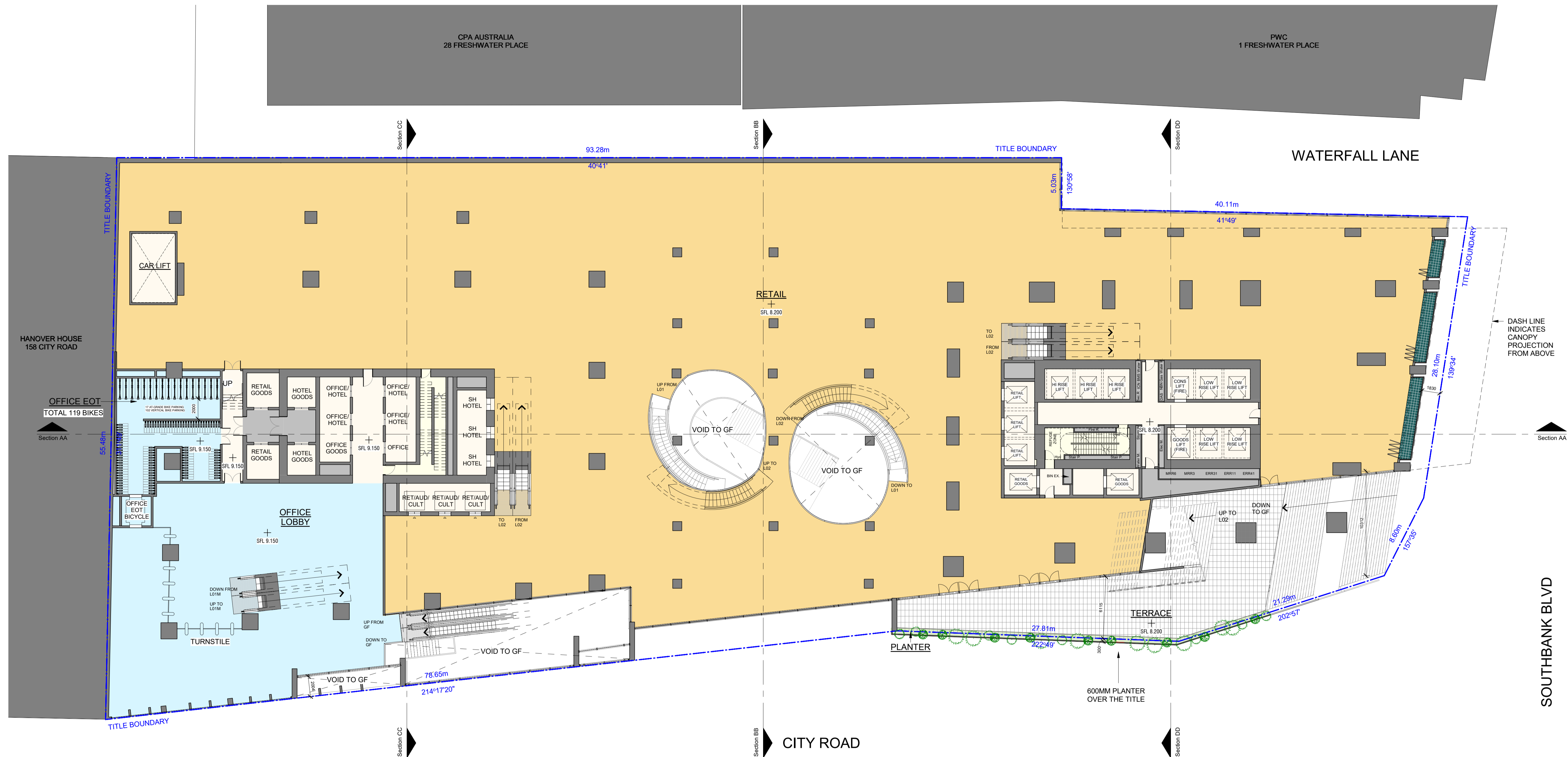
Drawing Number:
TP-0-21-0105

Revision:
4

Date:
01/10/19

Scale:
1 : 200 @ A1

UNS / COX



Project:
118 CITY ROAD

Drawing Title:
PODIUM - LEVEL 01

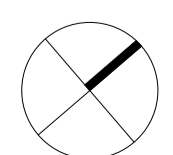
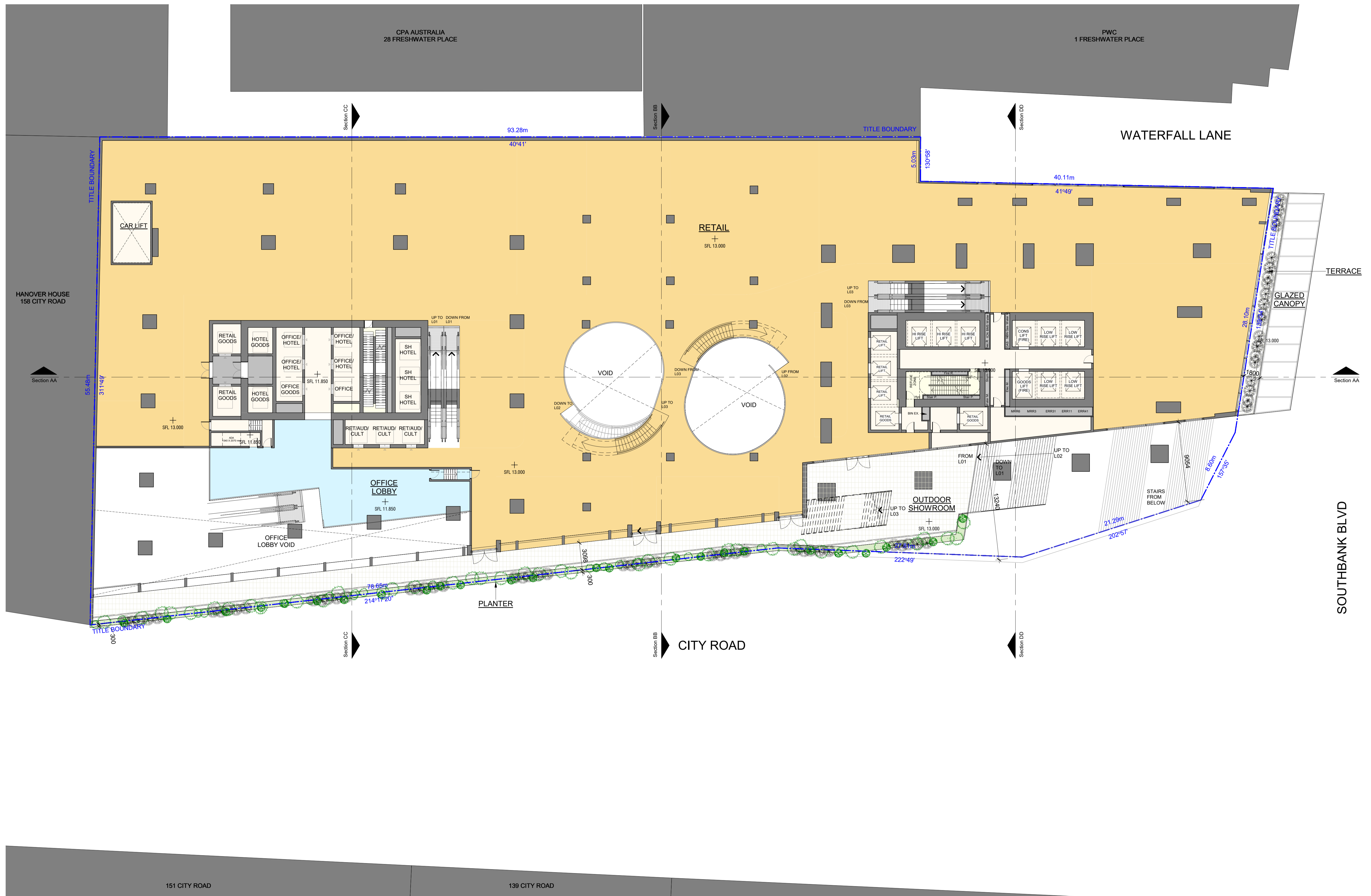
Drawing Number:
TP-0-21-0110

Revision:
13

Date:
01/10/19

Scale:
1 : 200 @ A1

UNS / COX



Project:
118 CITY ROAD

Drawing Title:
PODIUM - LEVEL 02

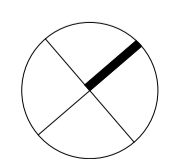
Drawing Number:
TP-0-21-0120

Revision:
13

Date:
21/11/19

Scale:
1 : 200 @ A1

UNS / COX



Project:
118 CITY ROAD

Drawing Title:
PODIUM - LEVEL 03

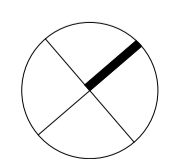
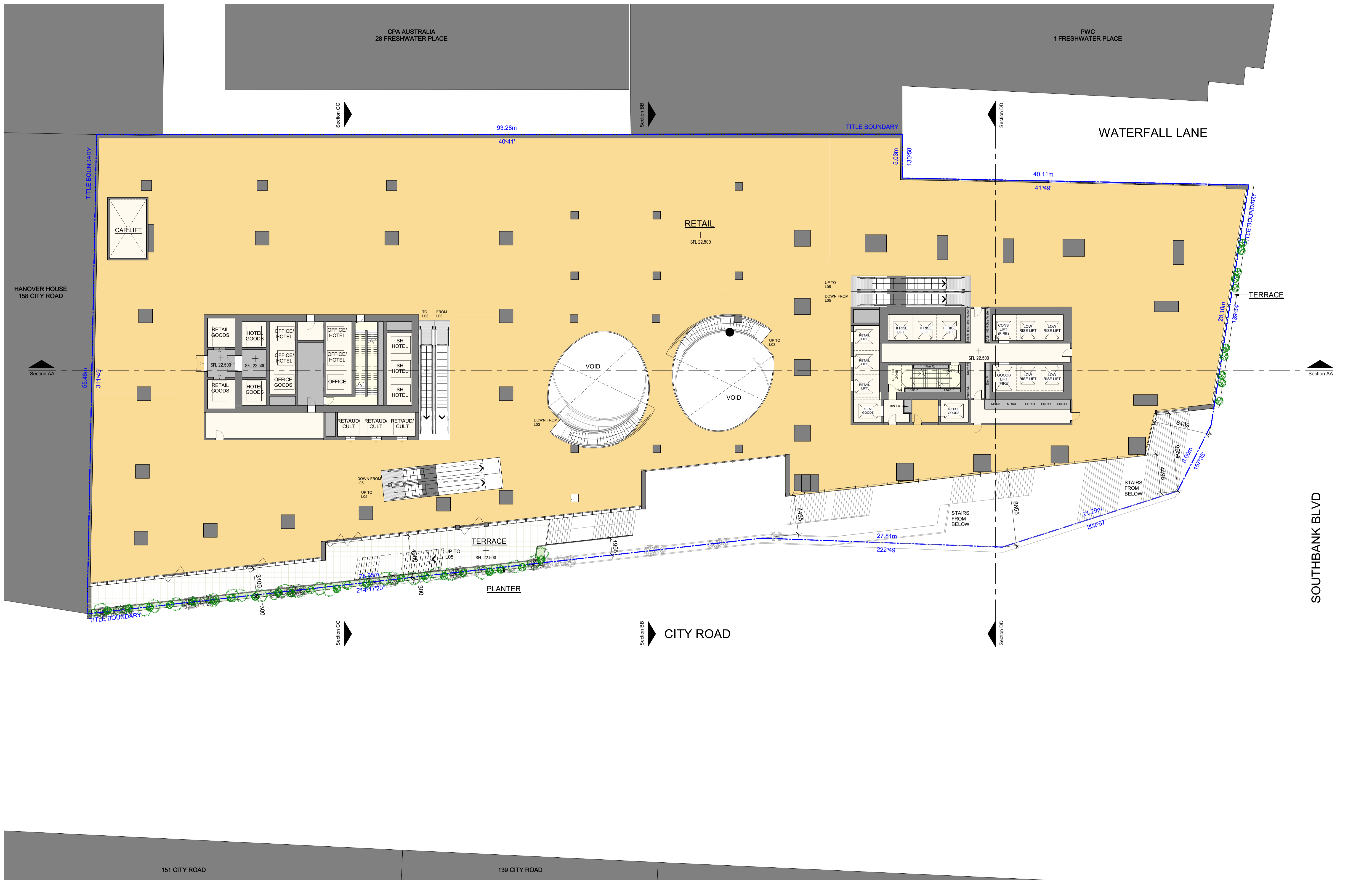
Drawing Number:
TP-0-21-0130

Revision:
13

Date:
21/11/19

Scale:
1 : 200 @ A1

UNS / COX



Project:
118 CITY ROAD

Drawing Title:
PODIUM - LEVEL 04

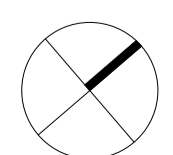
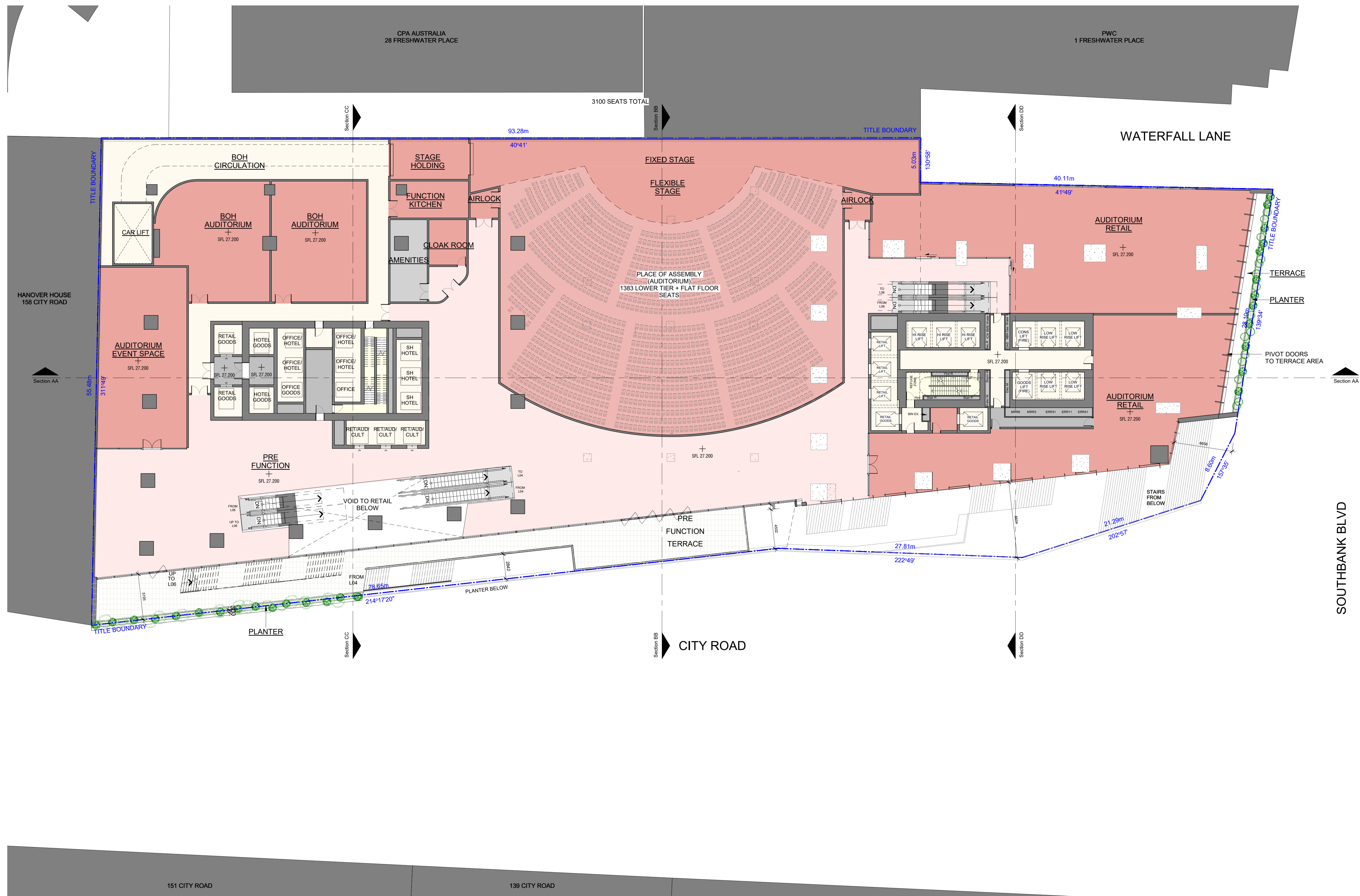
Drawing Number:
TP-0-21-0140

Revision:
13

Date:
21/11/19

Scale:
1 : 200 @ A1

UNS / COX



Project:
118 CITY ROAD

Drawing Title:
PODIUM - LEVEL 05

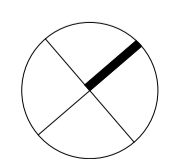
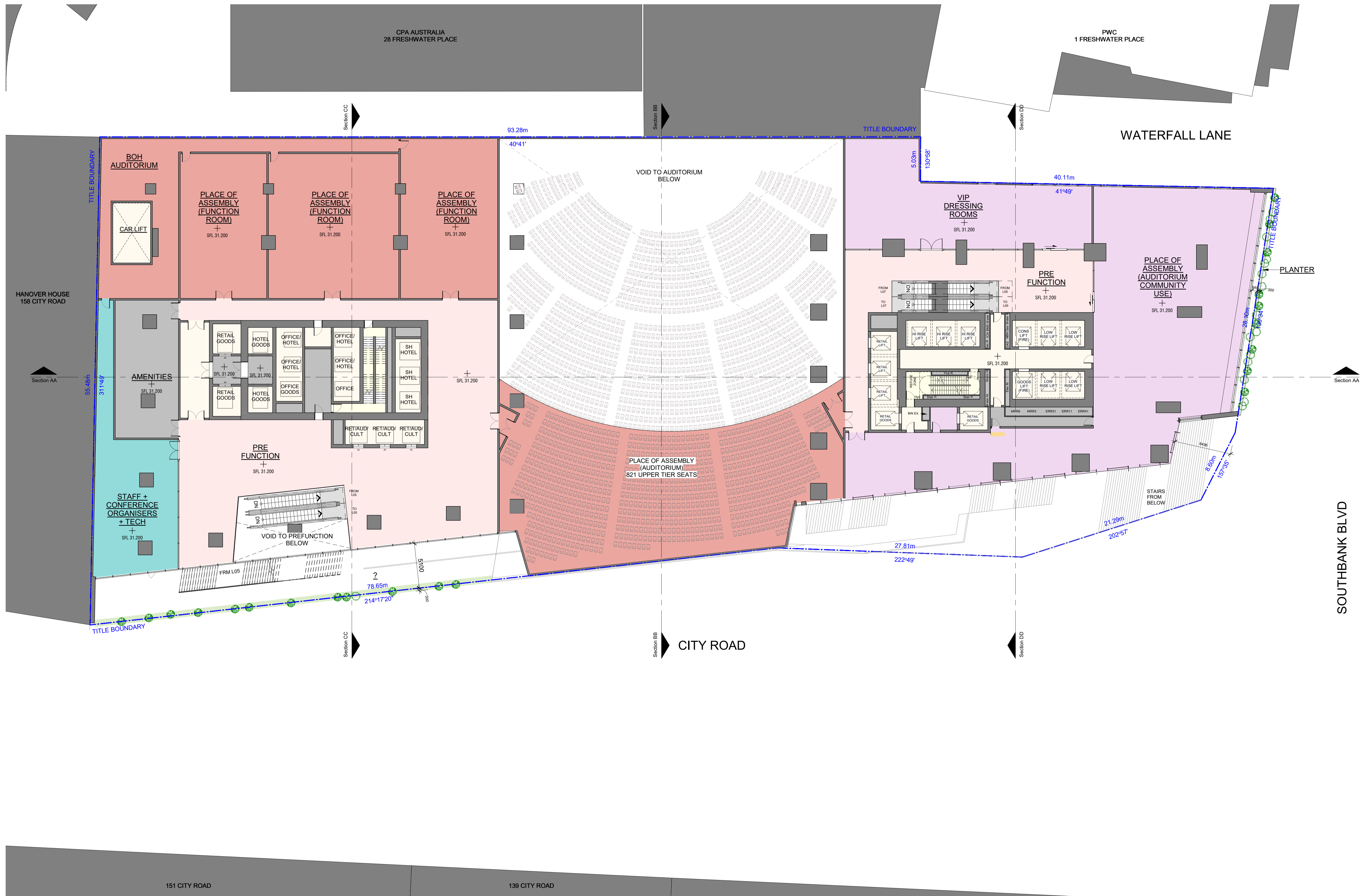
Drawing Number:
TP-0-21-0150

Revision:
13

Date:
21/11/19

Scale:
1 : 200 @ A1

UNS / COX



Project:
118 CITY ROAD

Drawing Title:
PODIUM - LEVEL 06

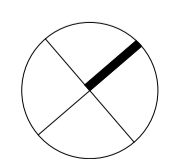
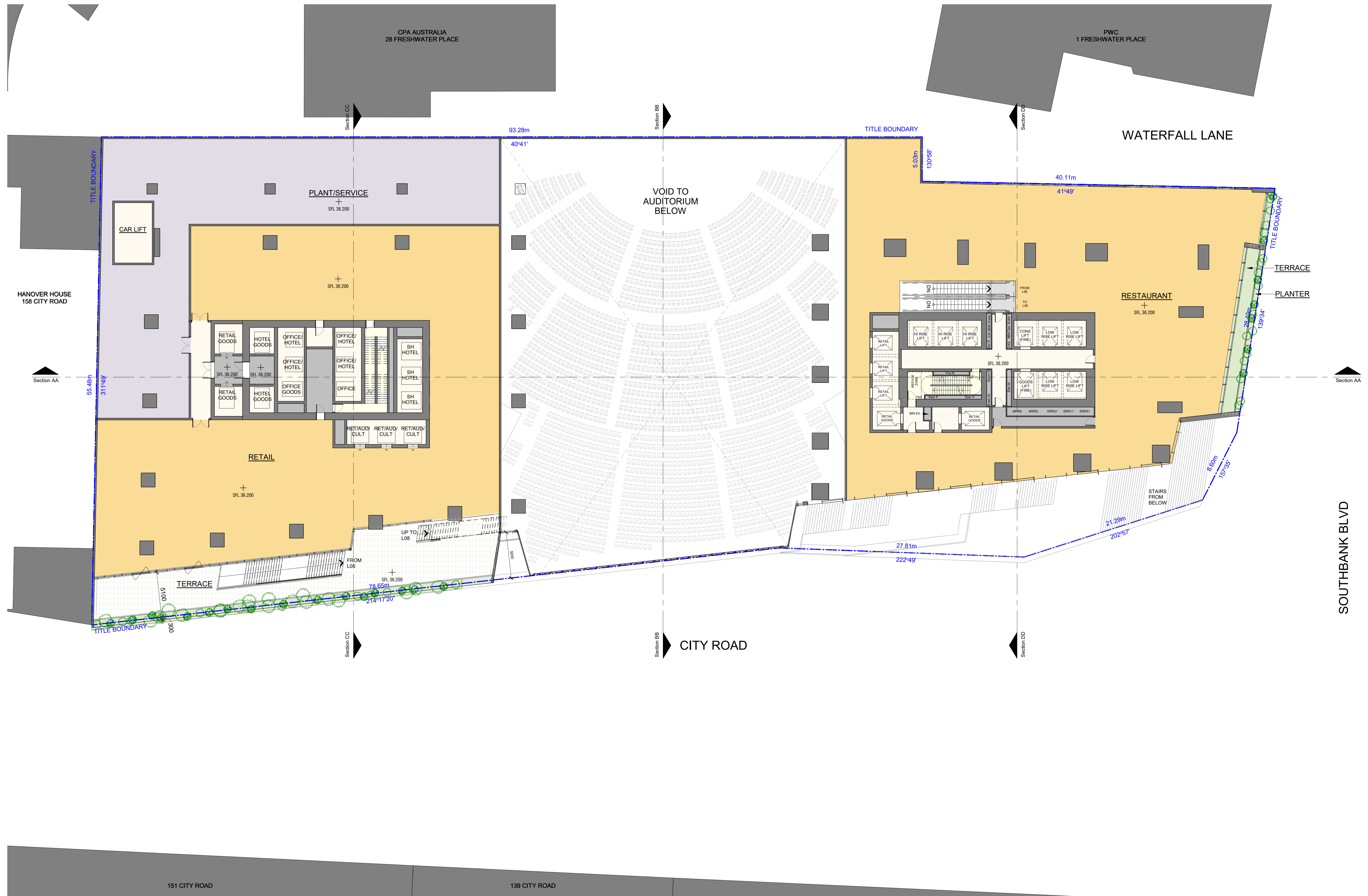
Drawing Number:
TP-0-21-0160

Revision:
12

Date:
21/11/19

Scale:
1 : 200 @ A1

UNS / COX



Project:
118 CITY ROAD

Drawing Title:
PODIUM - LEVEL 07

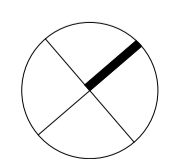
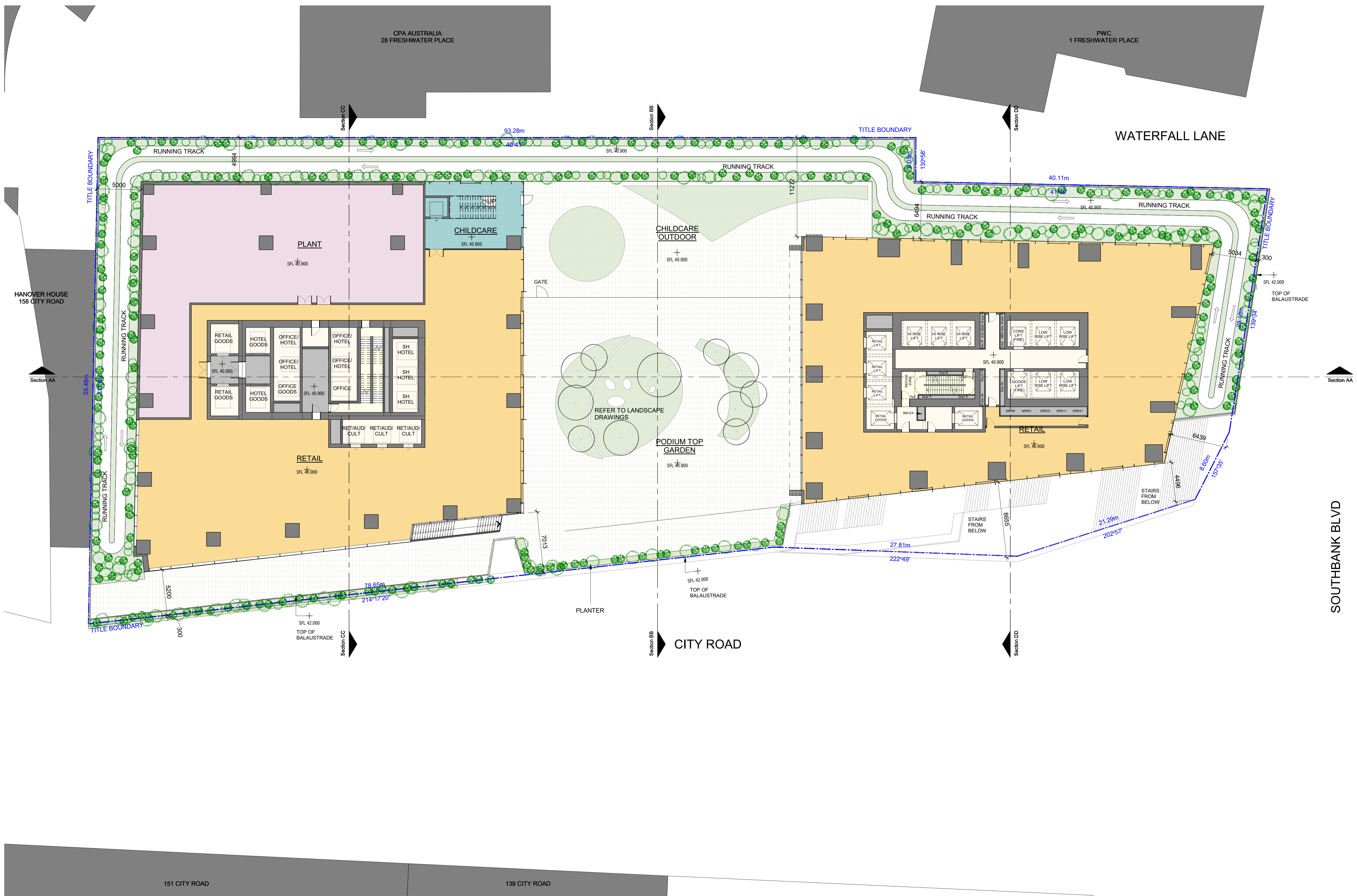
Drawing Number:
TP-0-21-0170

Revision:
13

Date:
21/11/19

Scale:
1 : 200 @ A1

UNS / COX



Project:
118 CITY ROAD

Drawing Title:
PODIUM TOP- LEVEL 08

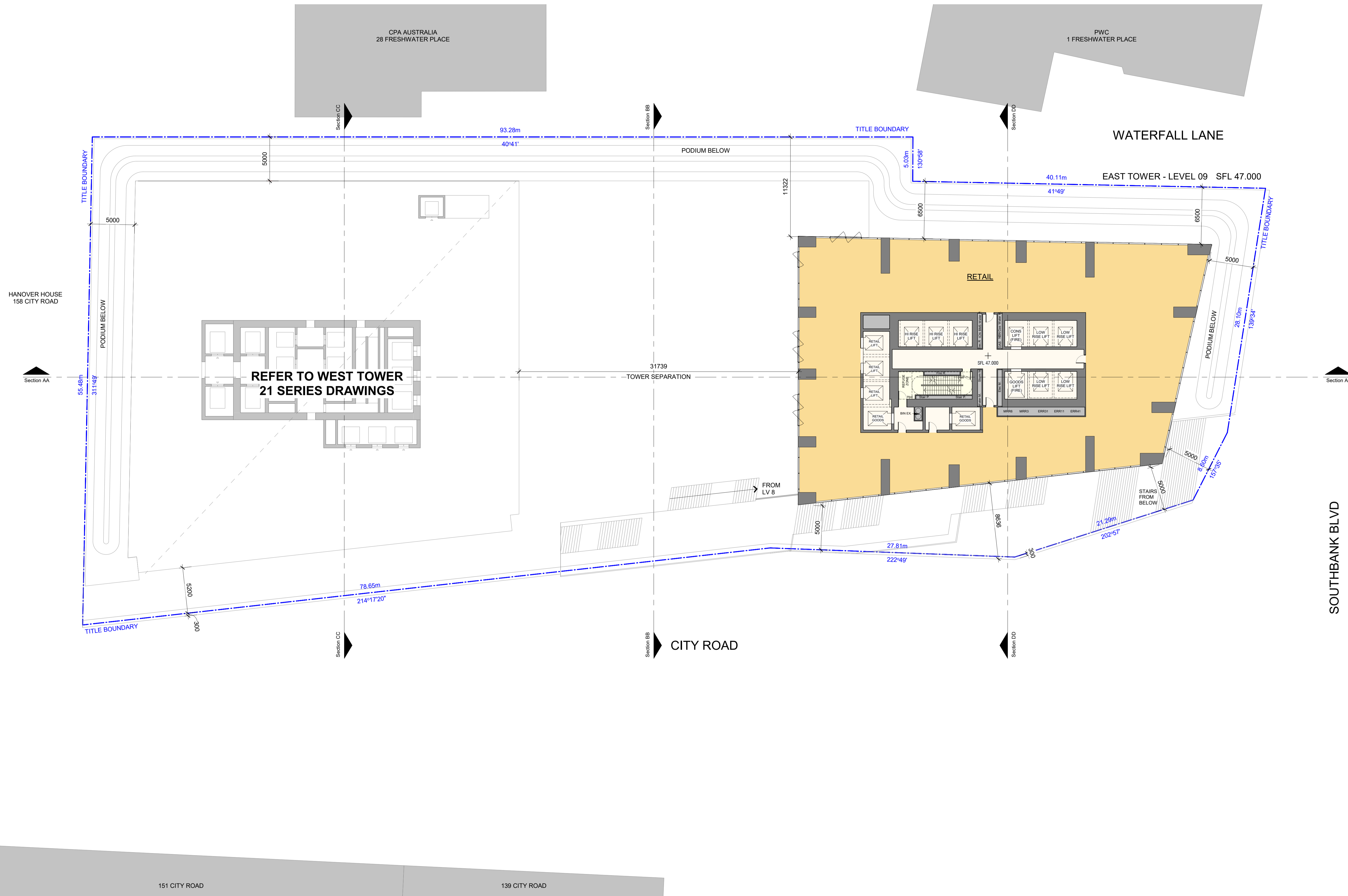
Drawing Number:
TP-0-21-0180

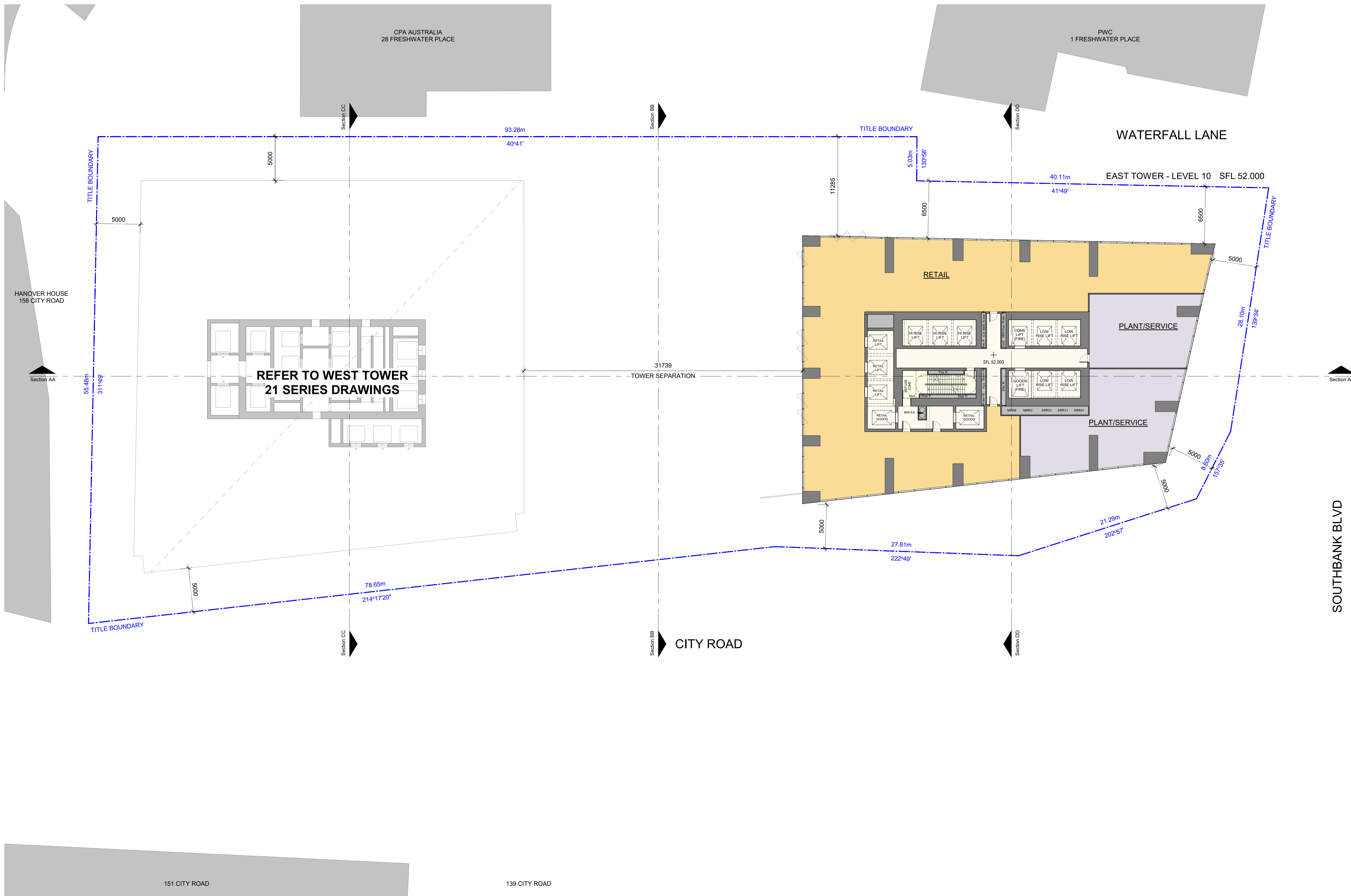
Revision:
14

Date:
21/11/19

Scale:
1 : 200 @ A1

UNS / COX





REFER TO WEST TOWER 21 SERIES DRAWINGS

WATERFALL LANE

EAST TOWER - LEVEL 10 SFL 52.000

RETAIL

PLANT/SERVICE

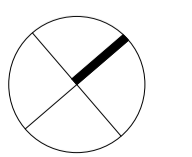
PLANT/SERVICE

CITY ROAD

SOUTH BANK BLVD

151 CITY ROAD

139 CITY ROAD



Project: 118 CITY ROAD

Drawing Title: EAST TOWER L10

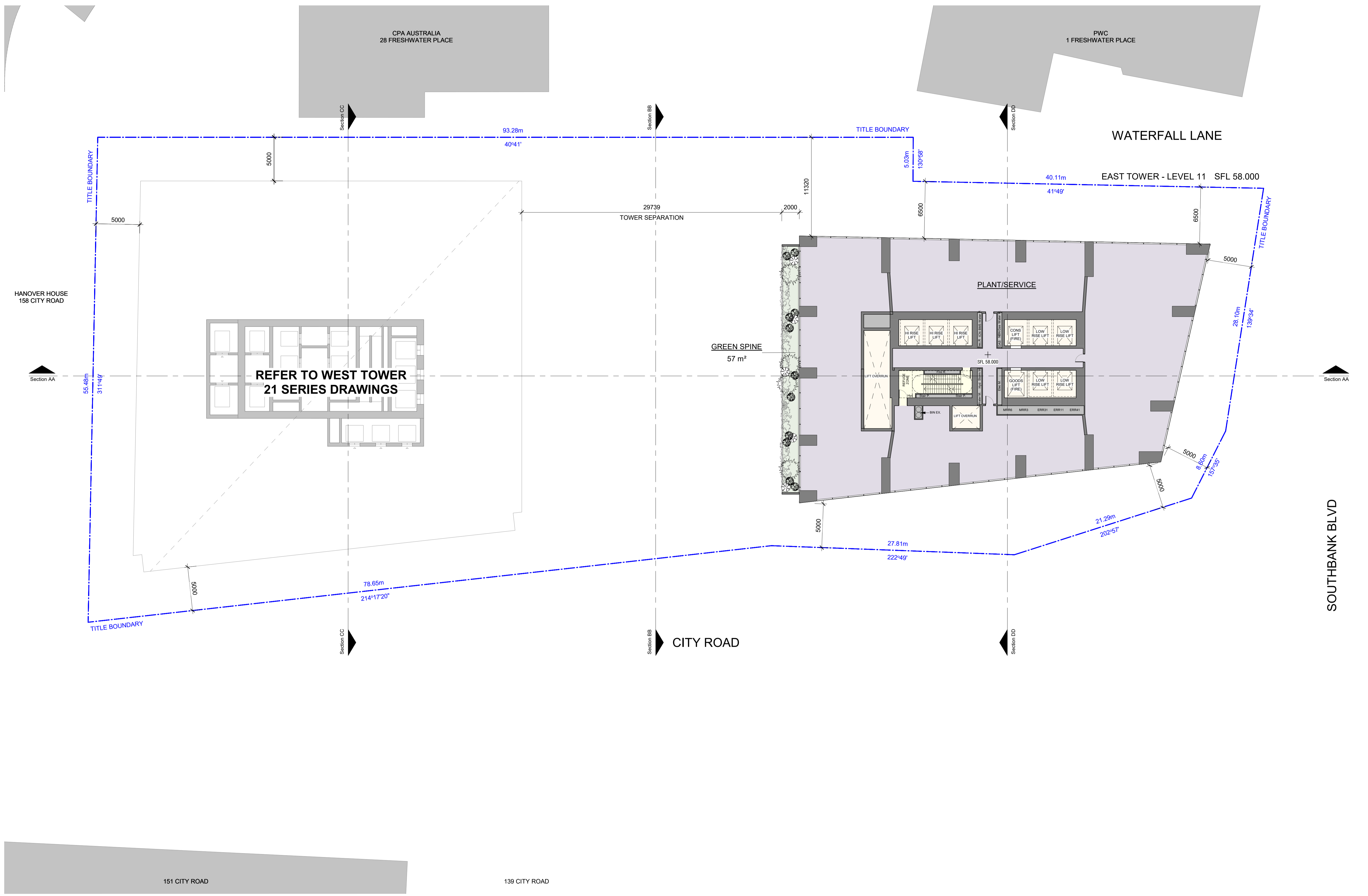
Drawing Number: TP-1-21-0200

Revision: 10

Date: 01/10/2019

Scale: 1 : 200 @ A1





REFER TO WEST TOWER 21 SERIES DRAWINGS

GREEN SPINE 57 m²

PLANT/SERVICE

EAST TOWER - LEVEL 11 SFL 58.000

HANOVER HOUSE 158 CITY ROAD

CPA AUSTRALIA 28 FRESHWATER PLACE

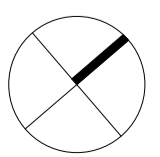
PWC 1 FRESHWATER PLACE

CITY ROAD

SOUTH BANK BLVD

151 CITY ROAD

139 CITY ROAD



Project: 118 CITY ROAD

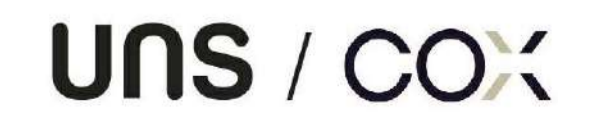
Drawing Title: EAST TOWER L11

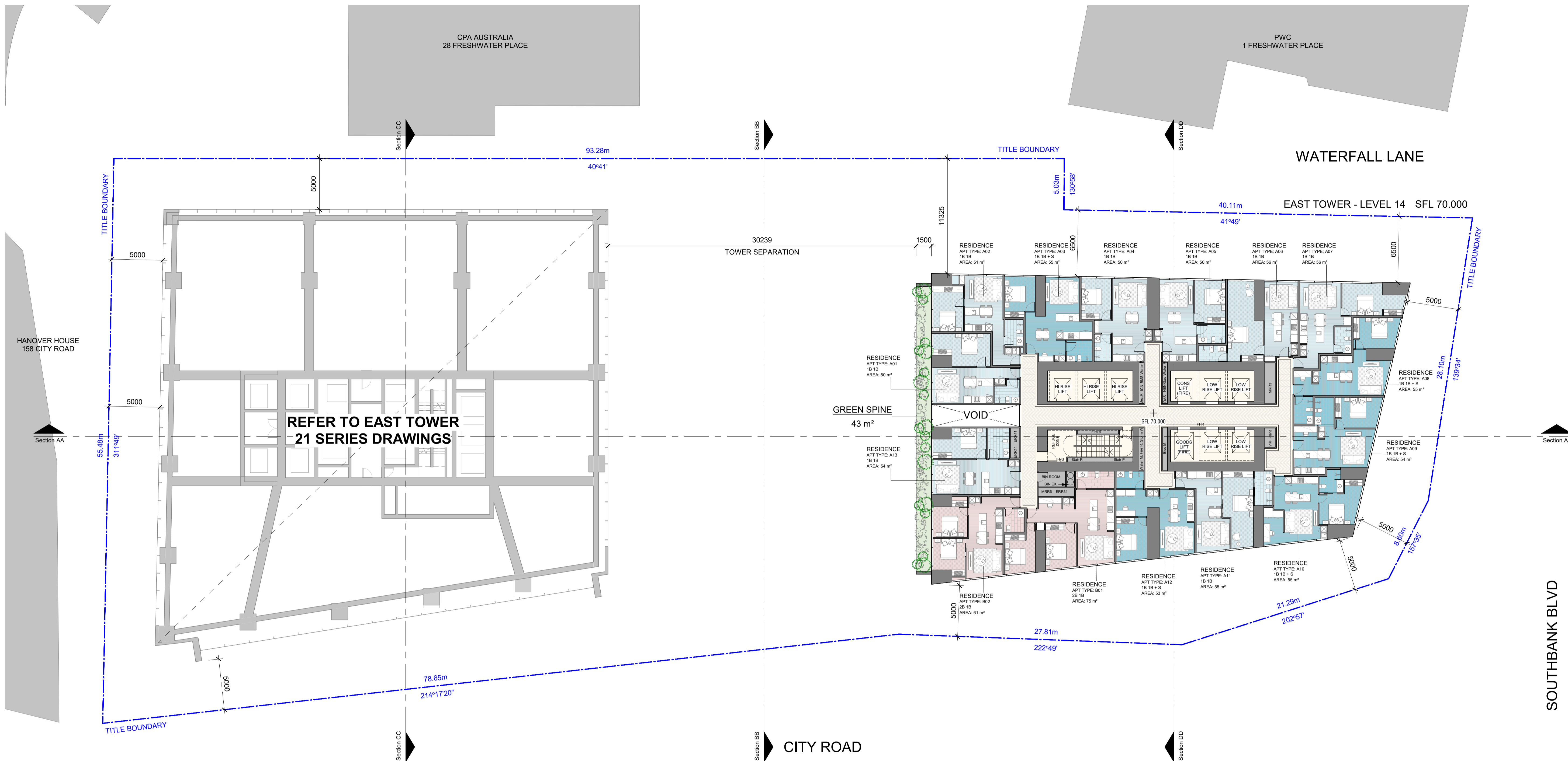
Drawing Number: TP-1-21-0210

Revision: 10

Date: 01/10/2019

Scale: 1 : 200 @ A1





REFER TO EAST TOWER
21 SERIES DRAWINGS

WATERFALL LANE

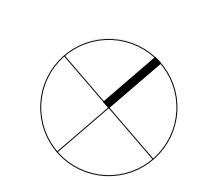
EAST TOWER - LEVEL 14 SFL 70.000

CITY ROAD

SOUTHBANK BLVD

151 CITY ROAD

139 CITY ROAD



Project:
118 CITY ROAD

Drawing Title:
EAST TOWER L14-30

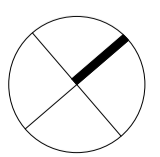
Drawing Number:
TP-1-21-0240

Revision:
5

Date:
01/10/2019

Scale:
1 : 200 @ A1

UNS / COX



Project:
118 CITY ROAD

Drawing Title:
EAST TOWER L33-40

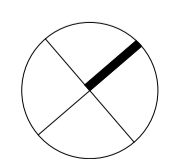
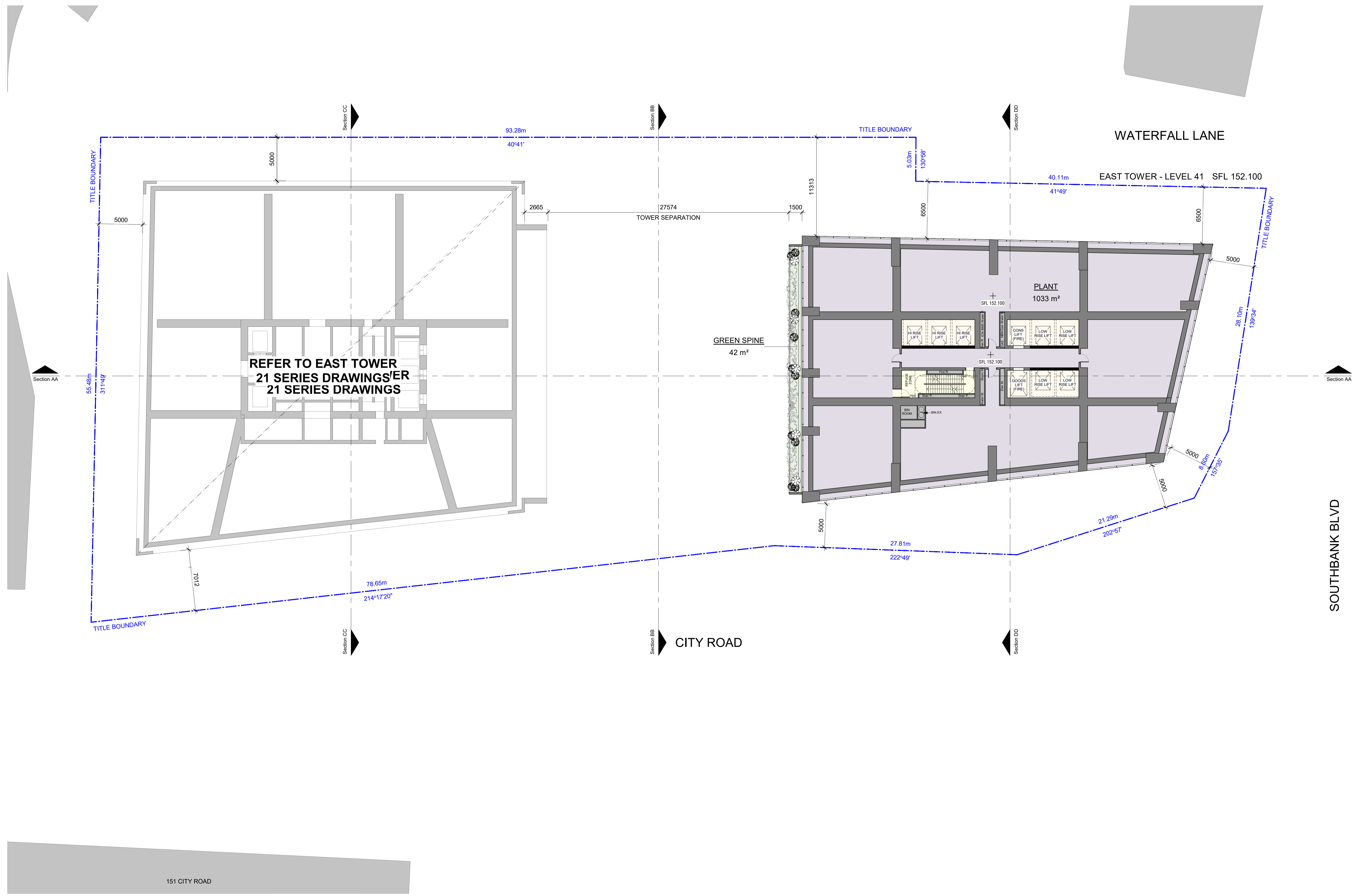
Drawing Number:
TP-1-21-0430

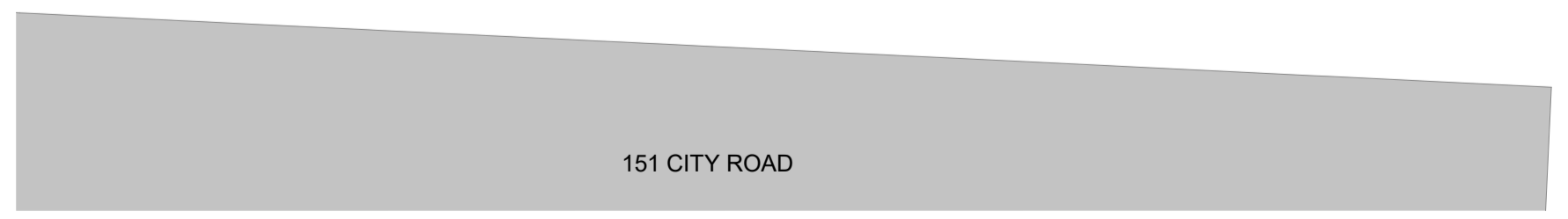
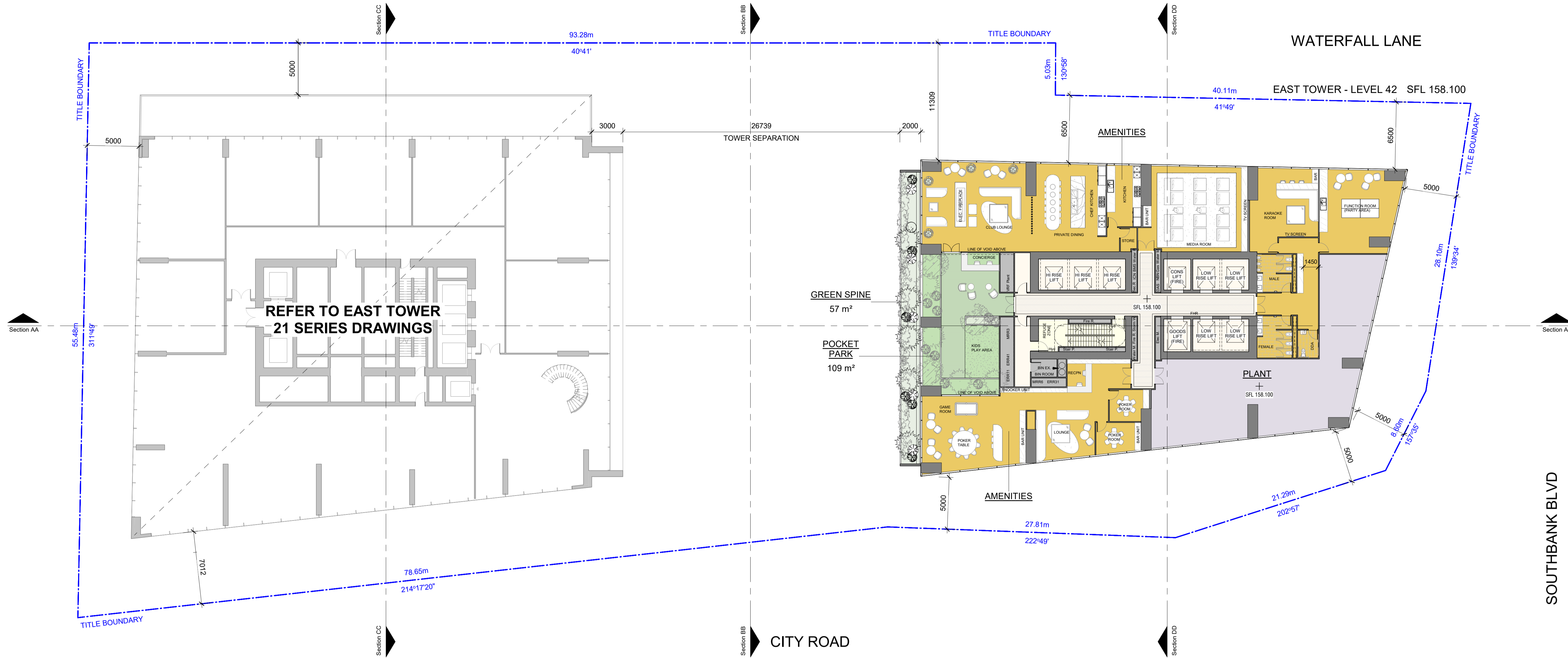
Revision:
2

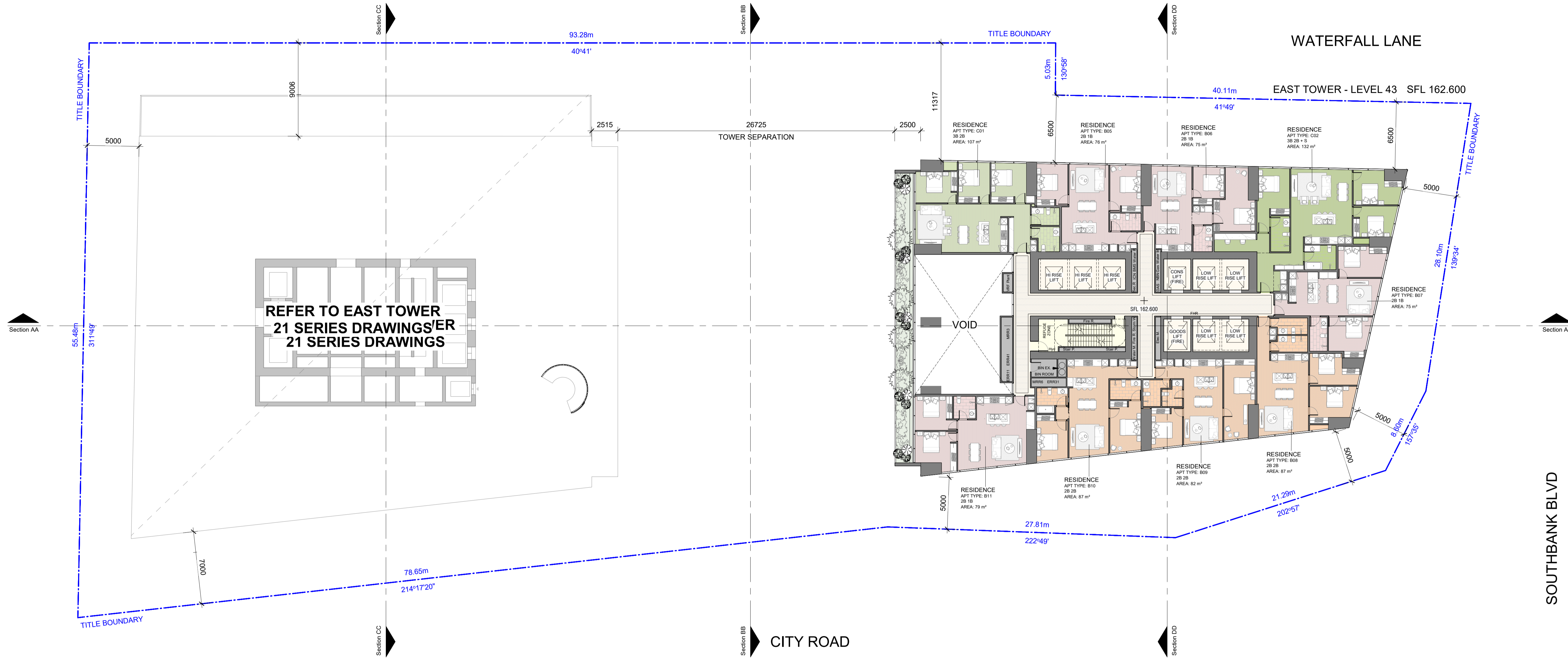
Date:
01/10/2019

Scale:
1 : 200 @ A1

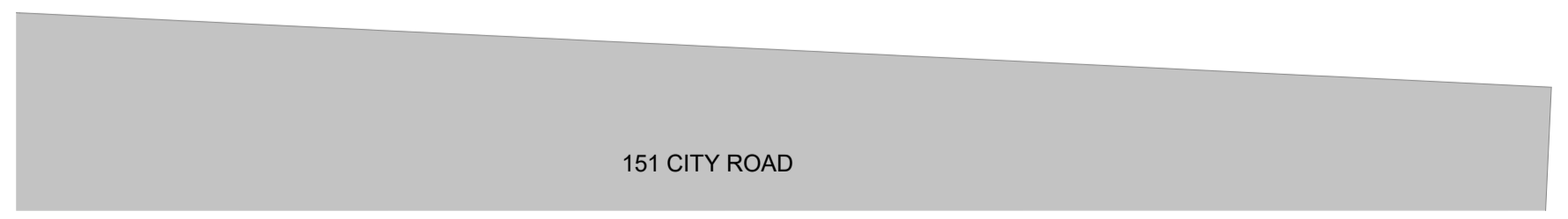


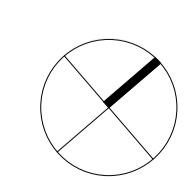
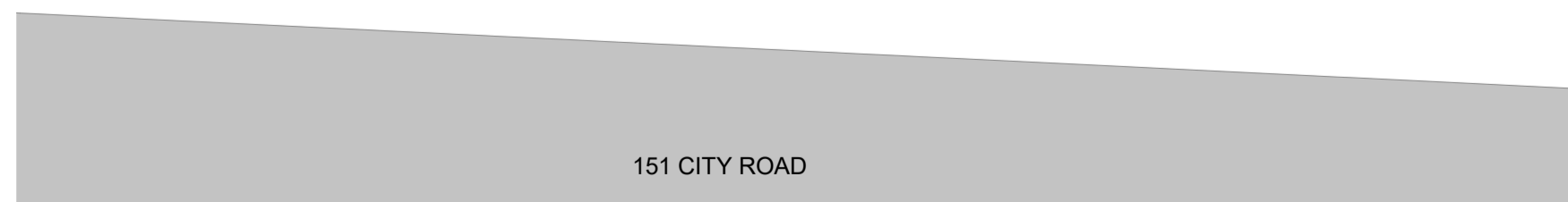
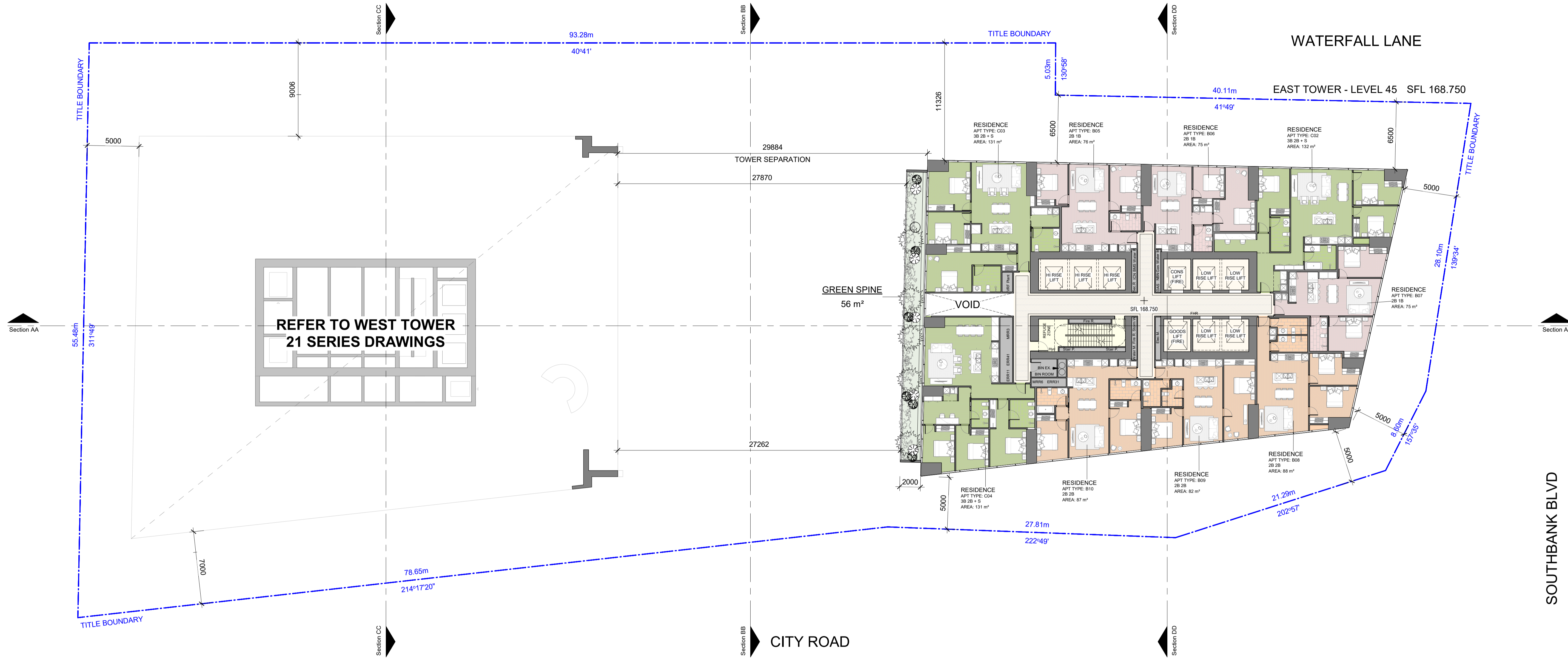






**REFER TO EAST TOWER
21 SERIES DRAWINGS/ER
21 SERIES DRAWINGS**





Project:
118 CITY ROAD

Drawing Title:
EAST TOWER L44-49

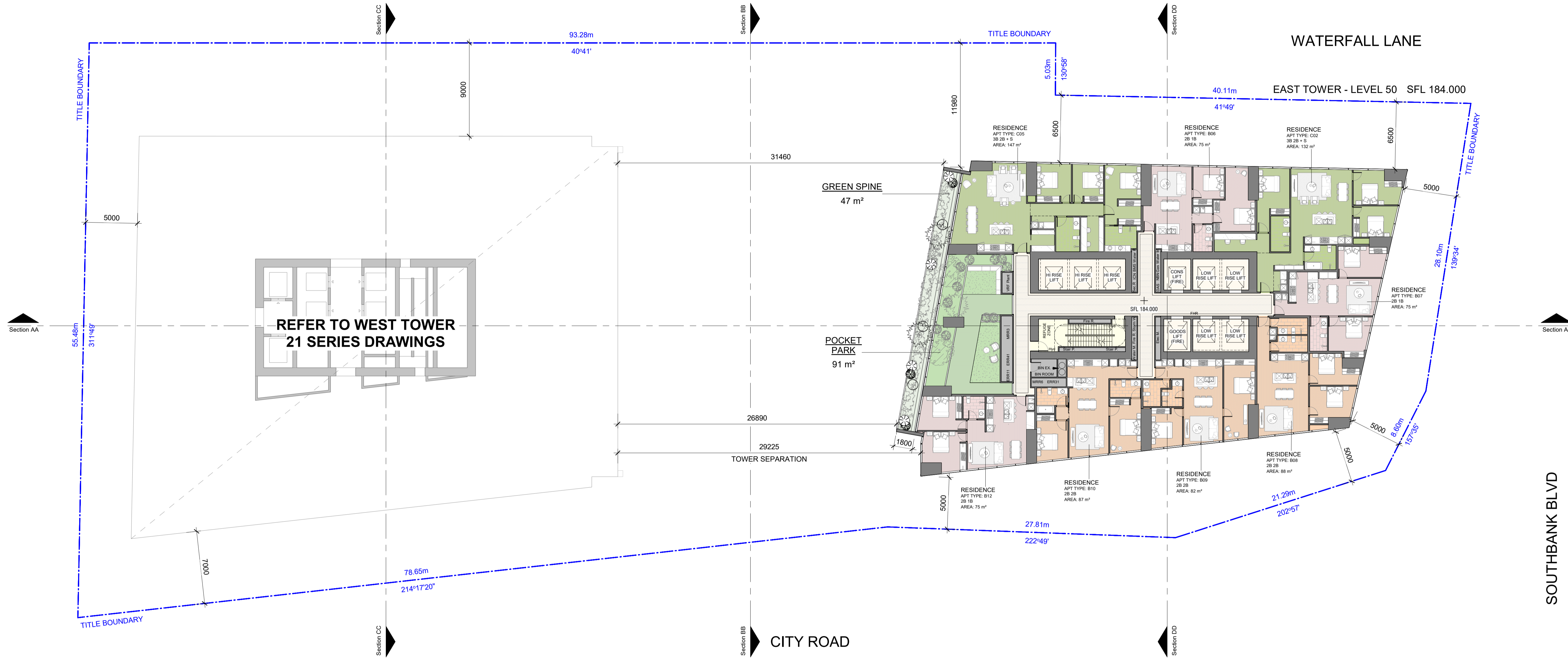
Drawing Number:
TP-1-21-0540

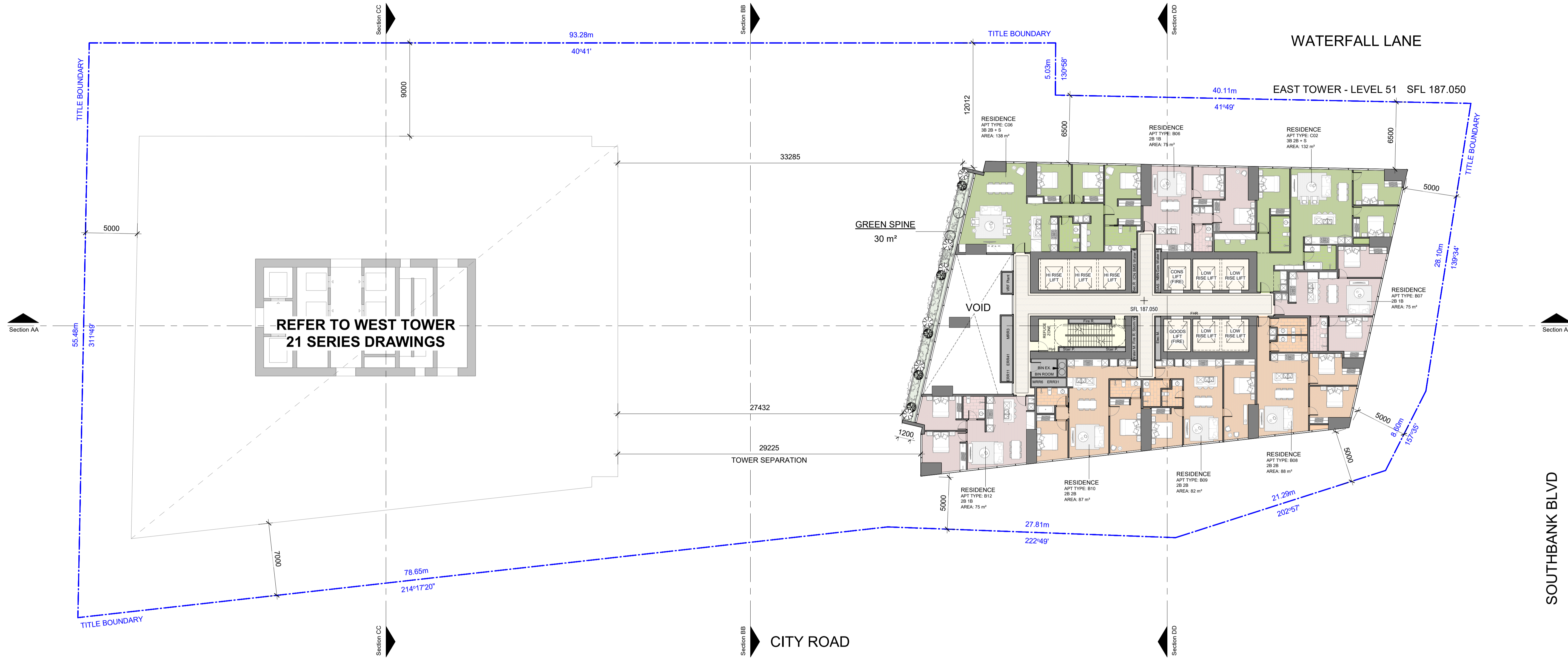
Revision:
7

Date:
01/10/2019

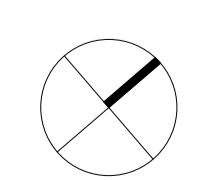
Scale:
1 : 200 @ A1

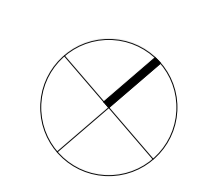
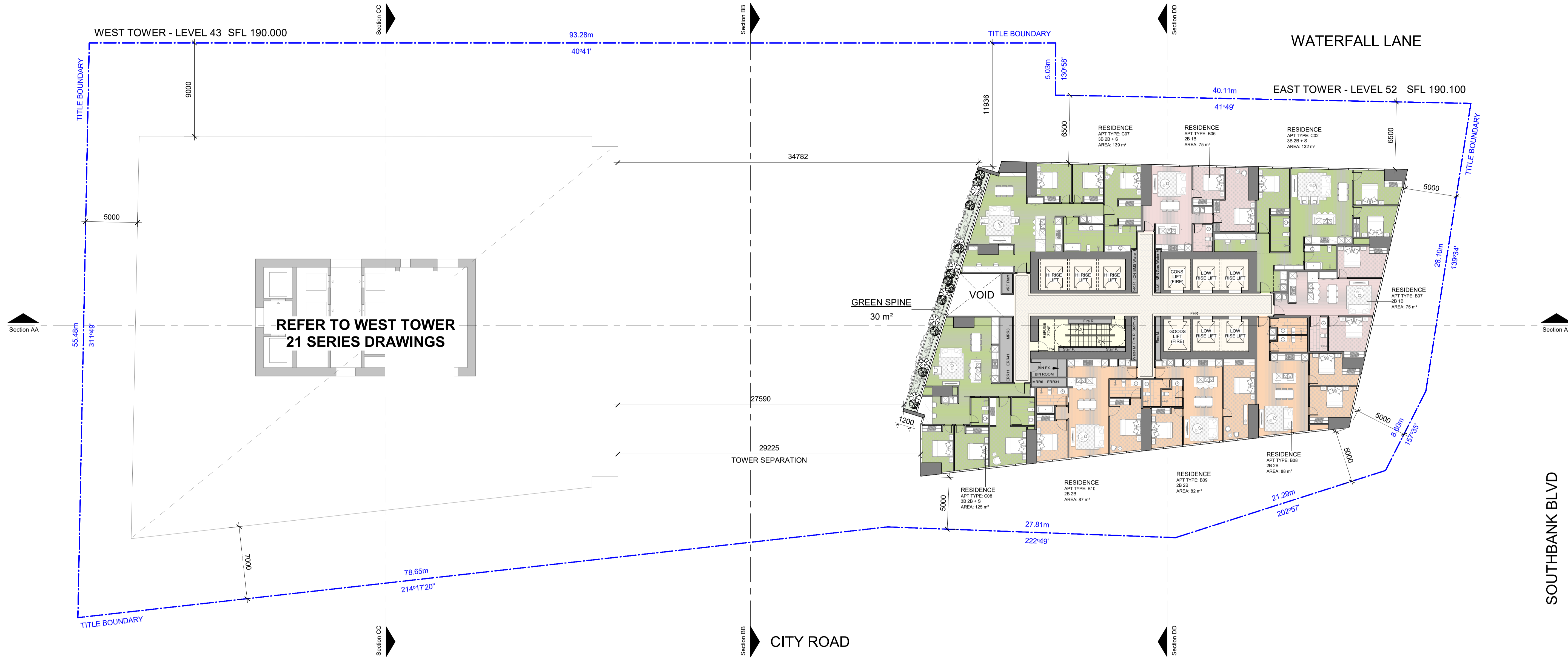


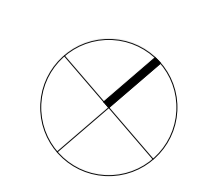
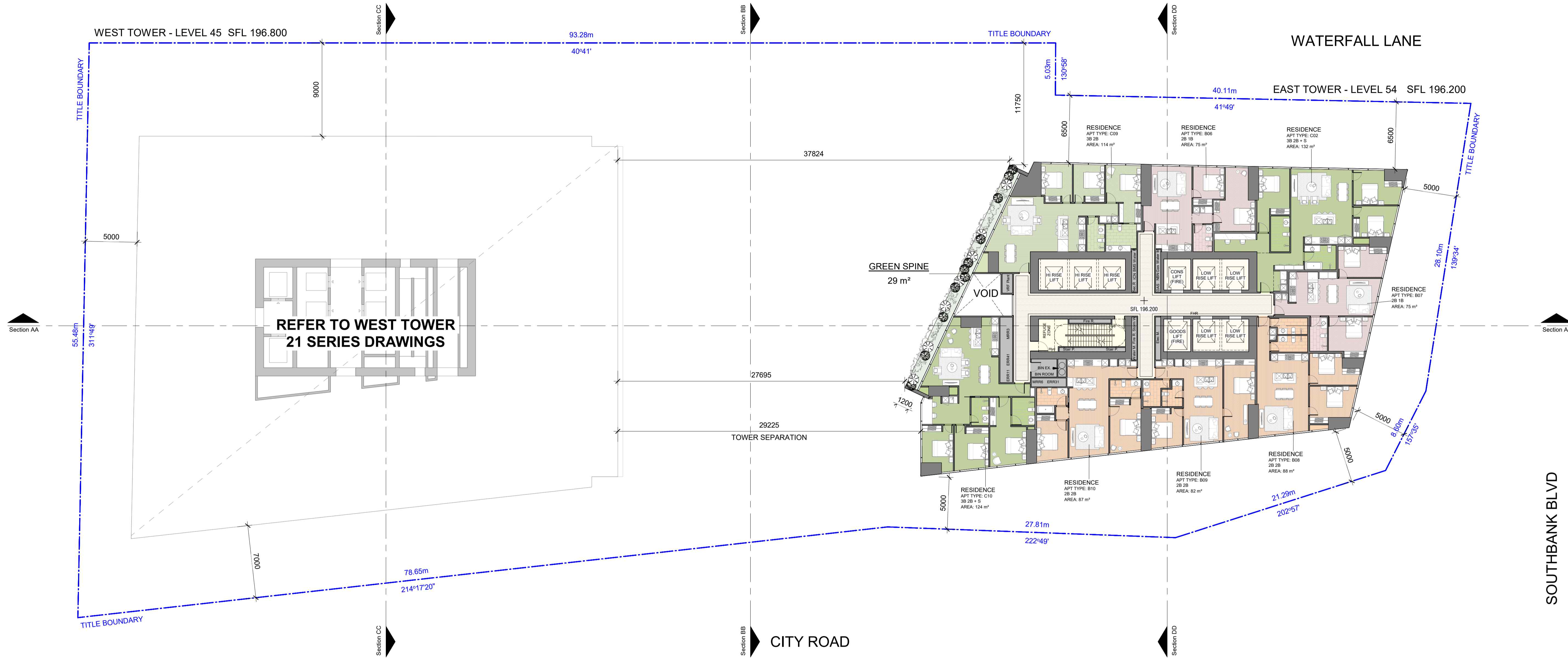


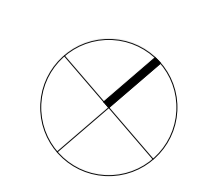
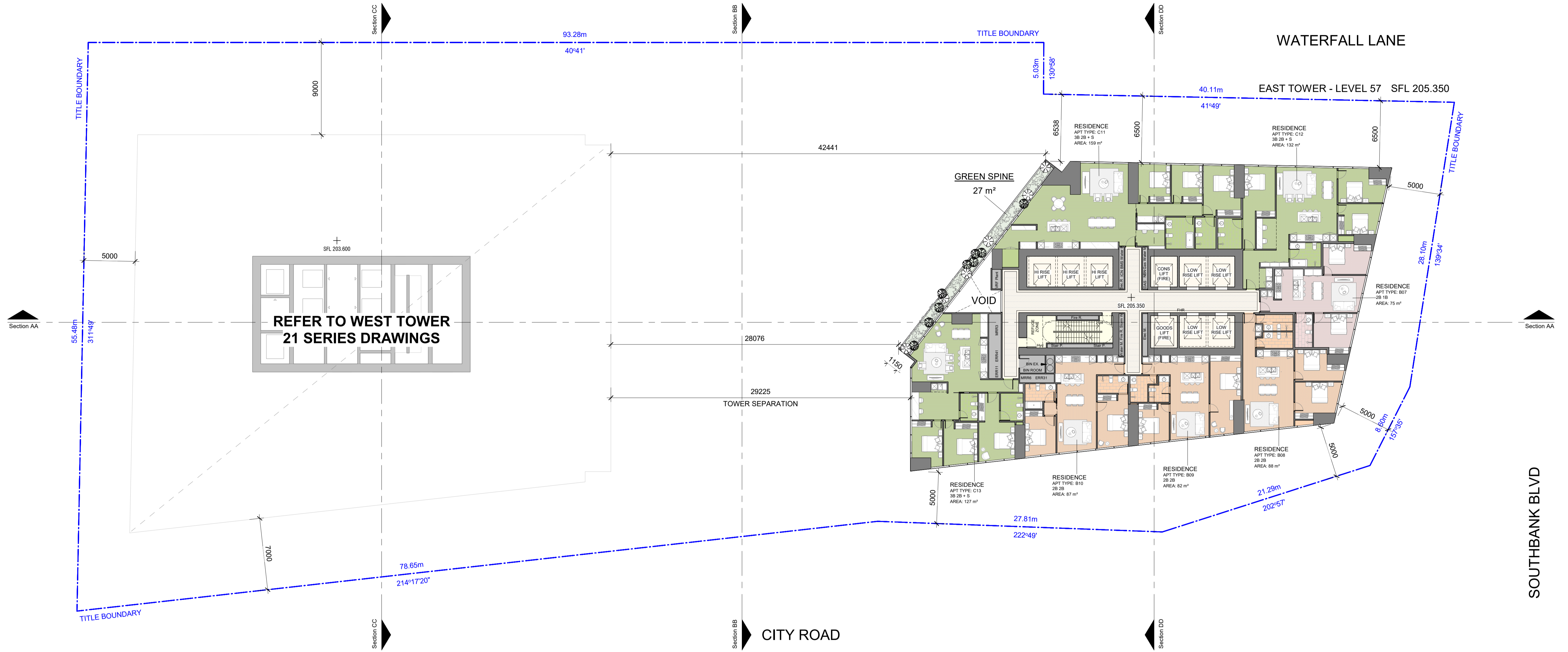


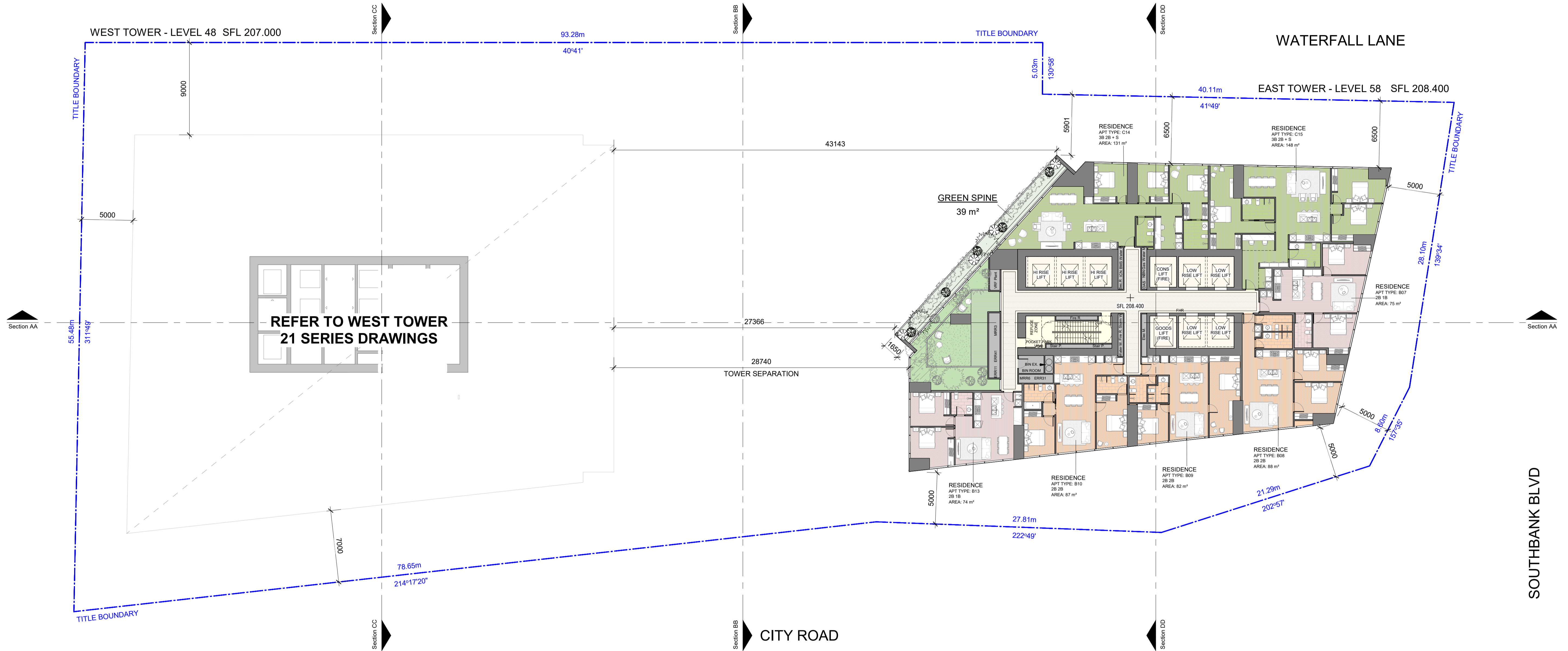
REFER TO WEST TOWER
21 SERIES DRAWINGS



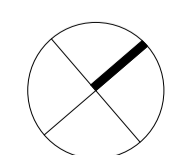


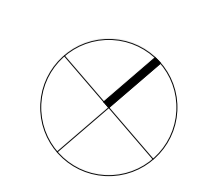
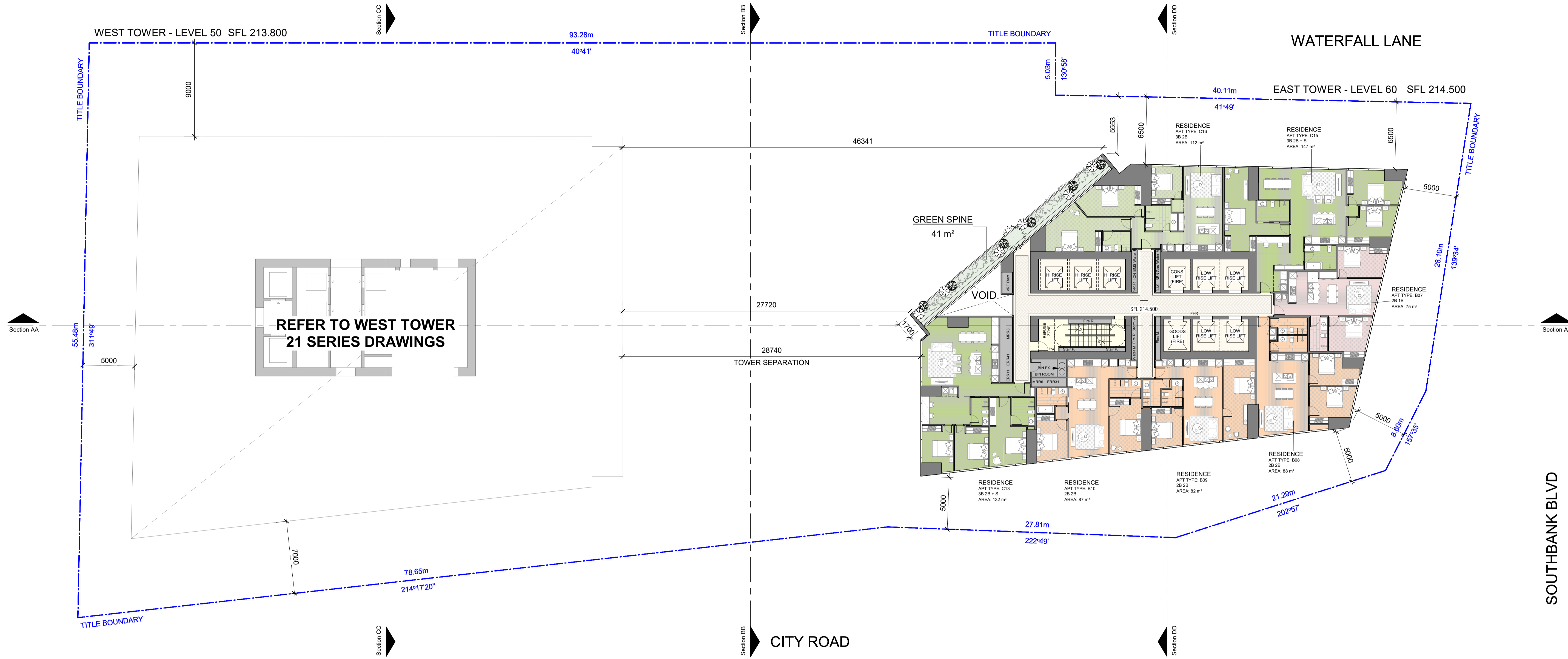


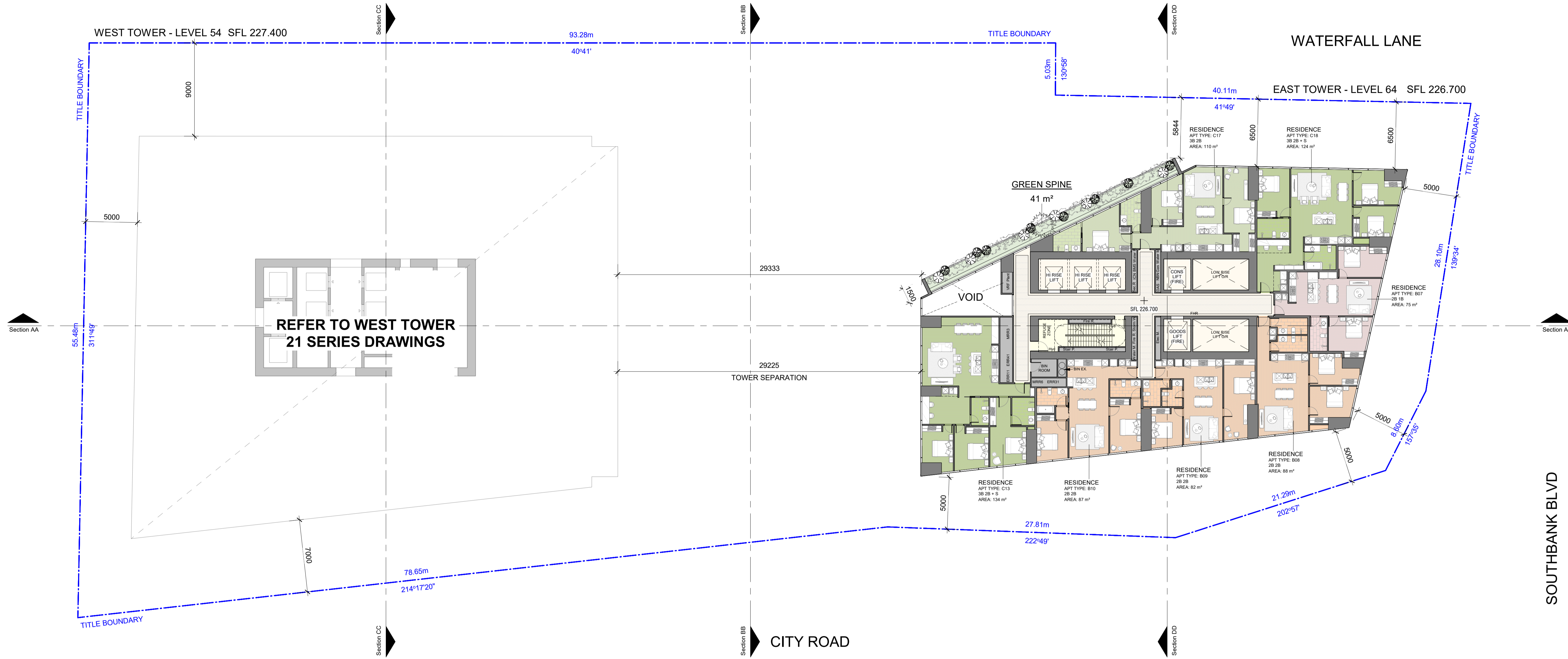




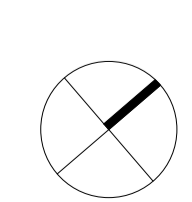
REFER TO WEST TOWER
21 SERIES DRAWINGS







REFER TO WEST TOWER
21 SERIES DRAWINGS



Project:
118 CITY ROAD

Drawing Title:
EAST TOWER L64-65

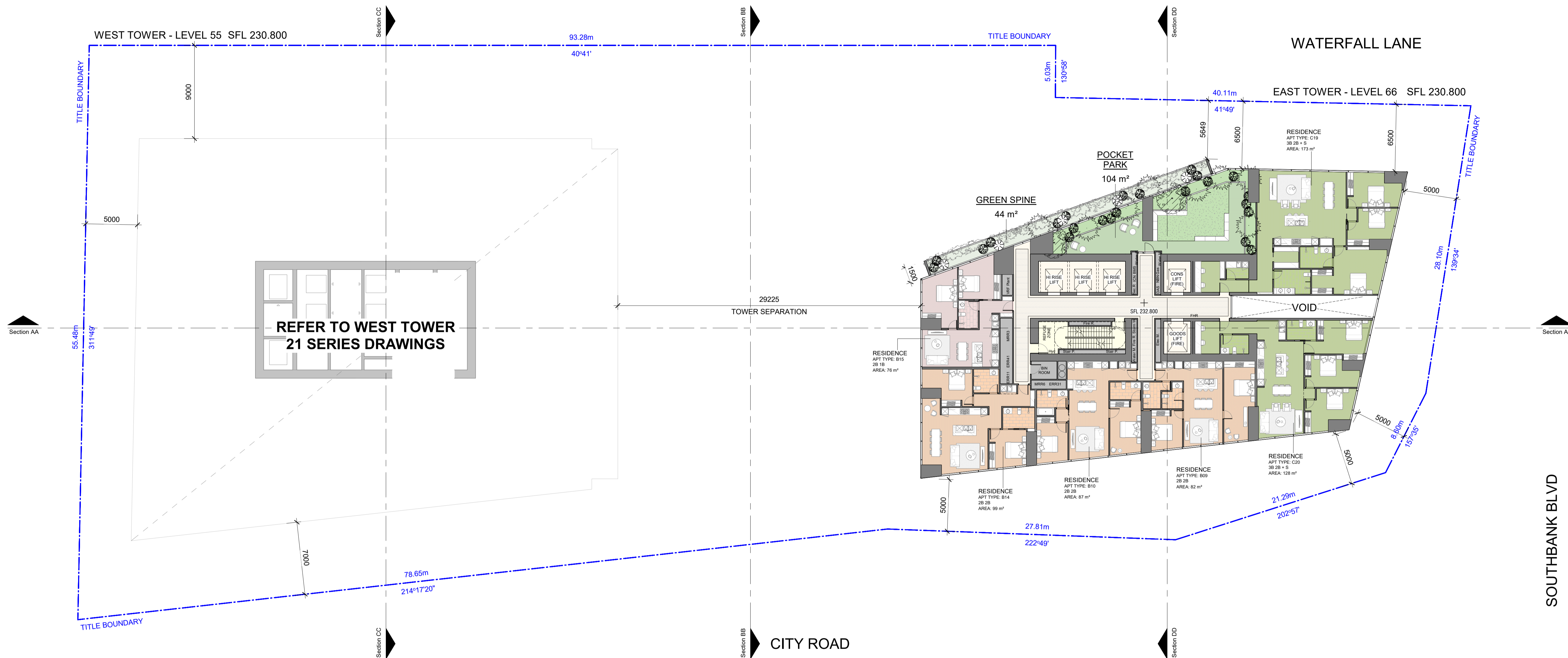
Drawing Number:
TP-1-21-0740

Revision:
7

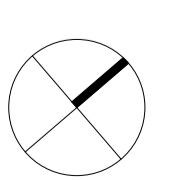
Date:
01/10/2019

Scale:
1 : 200 @ A1





REFER TO WEST TOWER
21 SERIES DRAWINGS



Project:
118 CITY ROAD

Drawing Title:
EAST TOWER L66

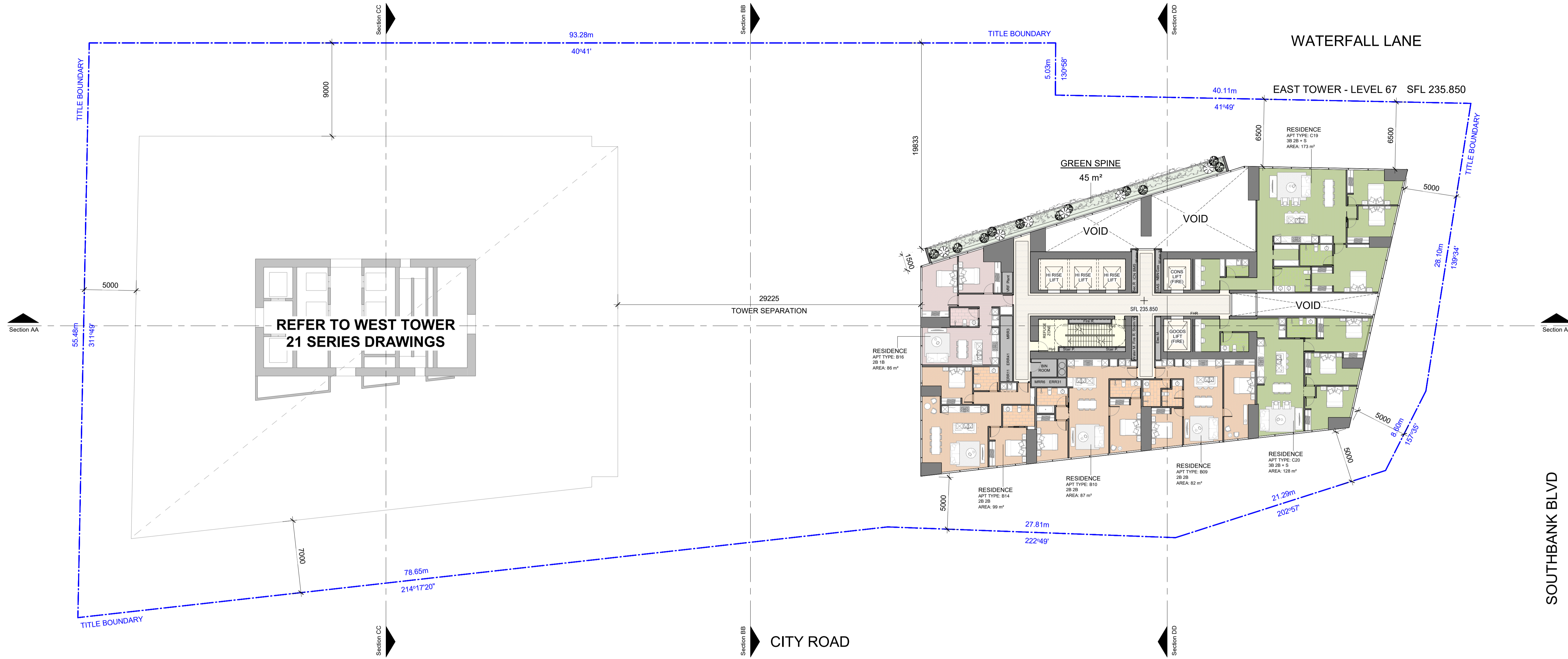
Drawing Number:
TP-1-21-0760

Revision:
8

Date:
01/10/2019

Scale:
1 : 200 @ A1





**REFER TO WEST TOWER
21 SERIES DRAWINGS**

