

MELBOURNE CITY COUNCIL ('Council')

PRESCRIPTION UNDER THE ACTIVITIES LOCAL LAW 2019 ('Local Law')

1. In exercise of:
 - 1.1. an instrument of delegation from the Council (register number 360)
authorised by a resolution of the Council passed on 29 March 2005
 - 1.2. an instrument of sub-delegation 2019-30 dated 5 May 2019
 - 1.3. all other powers held by or delegated to me,
- and having taken into account the obligations of the Council pursuant to the Charter of Human Rights and Responsibilities and the guidelines for prescribing smoke free areas under Part B of Schedule 2 of the Local Law.

THE COUNCIL PRESCRIBES THAT:

2. the areas known as The Causeway, Howey Place, Equitable Place, Corporation Lane 493, Block Place, QV Melbourne, Goldsbrough Lane, Fulham Place, Collins Way, The Tan Track and the Princes Park Track as shown on the attached maps are smoke free areas.

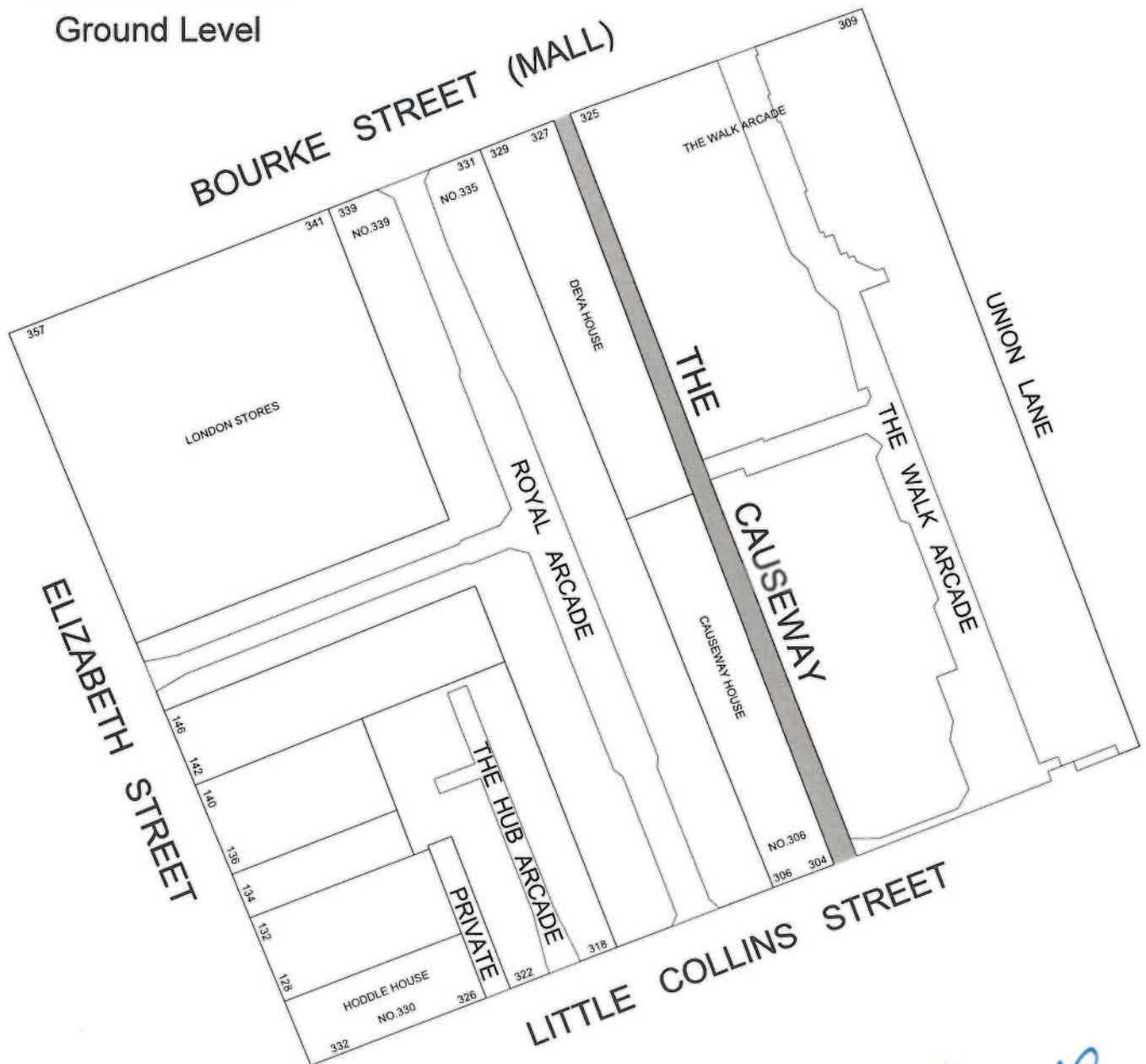
DATED this 3rd day of June 2019


.....
Linda Weatherson
Director City Operations

Note: To the extent smoking is prohibited in the prescribed smoke free area pursuant to the Tobacco Act 1987, the provisions of the Activities Local Law 2019 in respect to smoking are inoperative.



Prescribed
smoke-free area
Ground Level



Prepared by: Richard Garton
GIS Team - Smart City Office
NoSmoking_The_Causeway.dwg



Title
City of Melbourne
Smoke Free Areas
The Causeway

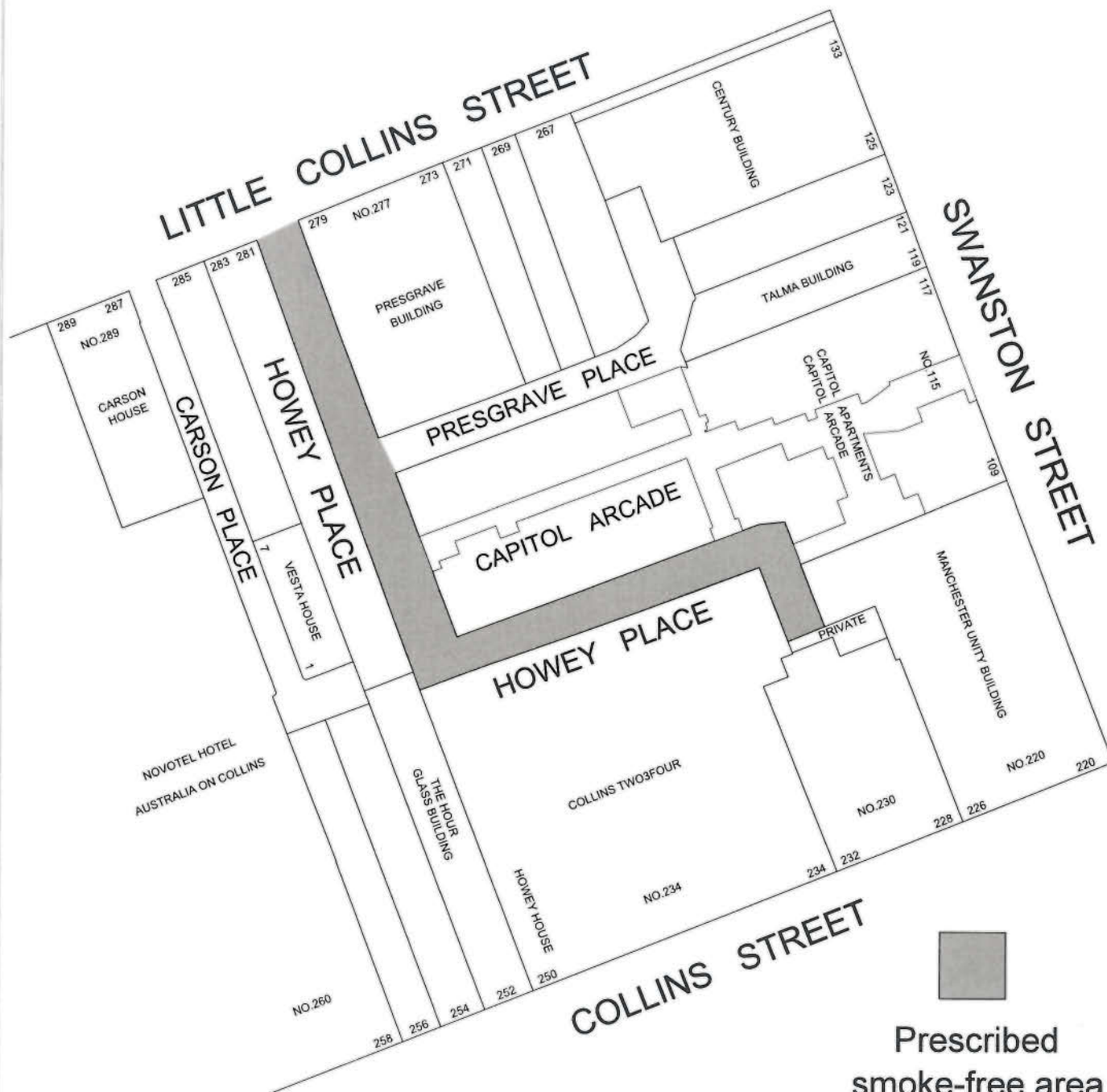
Date 13-05-2019

Scale 1:750
Lengths in Metres

7.5 0 7.5 15.0 22.5 30.0 37.5

J. Dealessa
3/6/19

Note: To the extent smoking is prohibited in the prescribed smoke free area pursuant to the Tobacco Act 1987, the provisions of the Activities Local Law 2019 in respect to smoking are inoperative.



Prescribed
smoke-free area
Ground Level

K. Dea Chessa

3/6/19



Prepared by: Richard Garton
GIS Team - Smart City Office
NoSmoking_Howey_Place.dwg



CITY OF MELBOURNE

Title

**City of Melbourne
Smoke Free Areas
Howey Place**

Date

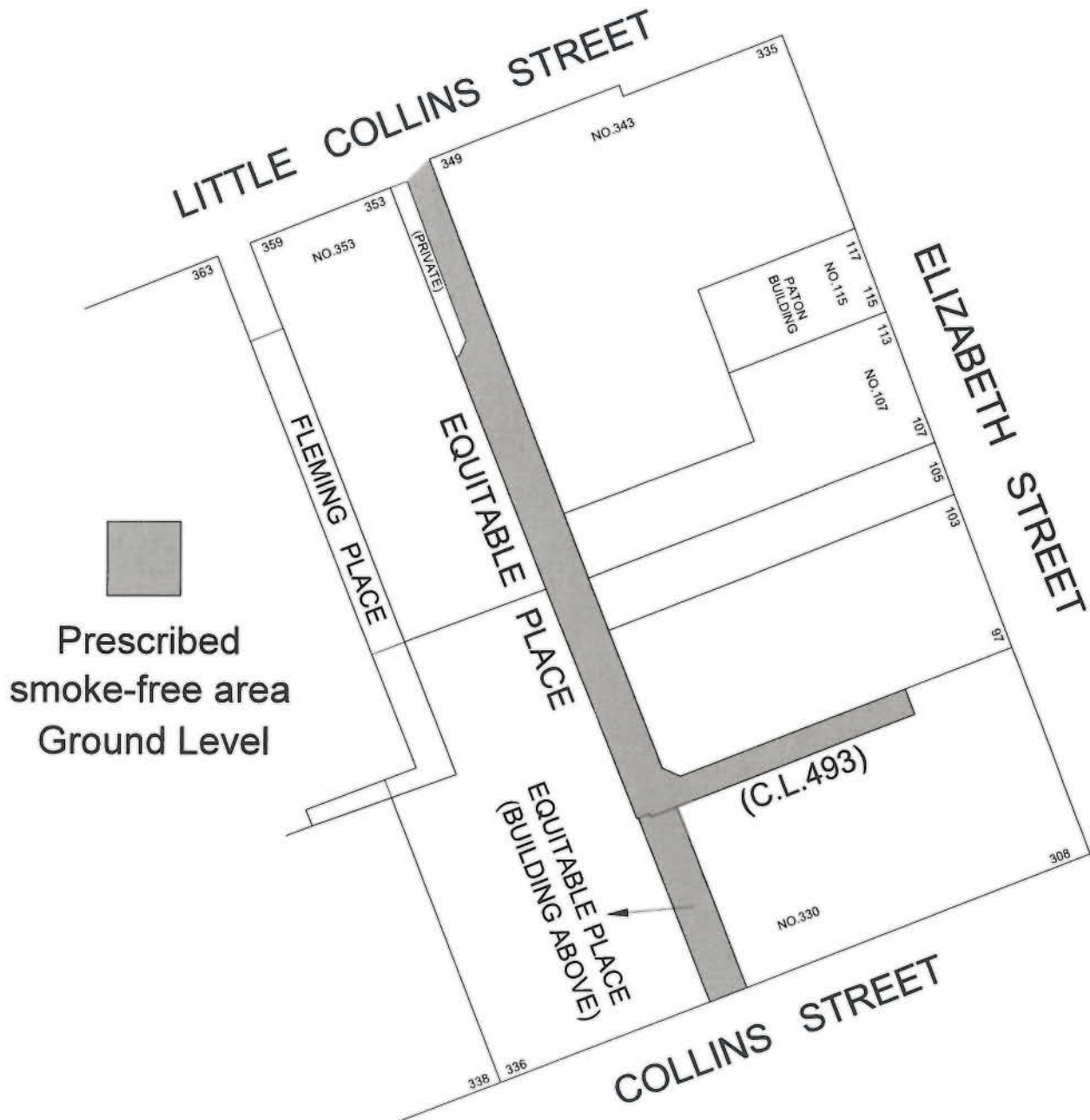
13-05-2019

Scale 1: 700

Lengths in Metres

7.0 0 7.0 14.0 21.0 28.0 35.0

Note: To the extent smoking is prohibited in the prescribed smoke free area pursuant to the Tobacco Act 1987, the provisions of the Activities Local Law 2019 in respect to smoking are inoperative.



K. Dea
3/6/19



Prepared by: Richard Garton
GIS Team - Smart City Office
NoSmoking_Equitable_Place.dwg



CITY OF MELBOURNE

Title

City of Melbourne
Smoke Free Areas

Equitable Place and Corporation Lane 493

Date

13-05-2019

Scale 1: 1000
Lengths in Metres



Note: To the extent smoking is prohibited in the prescribed smoke free area pursuant to the Tobacco Act 1987, the provisions of the Activities Local Law 2019 in respect to smoking are inoperative.



K. Dea Thorse
3/6/19



Prepared by: Richard Garton
GIS Team - Smart City Office
NoSmoking_Block_Place.dwg



CITY OF MELBOURNE

Title

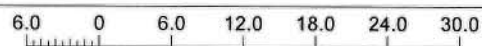
City of Melbourne
Smoke Free Areas
Block Place

Date _____

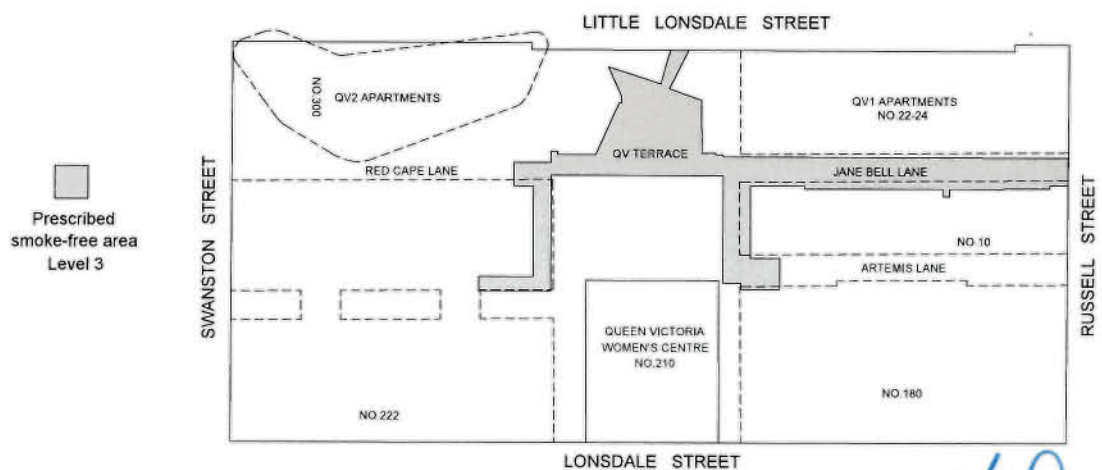
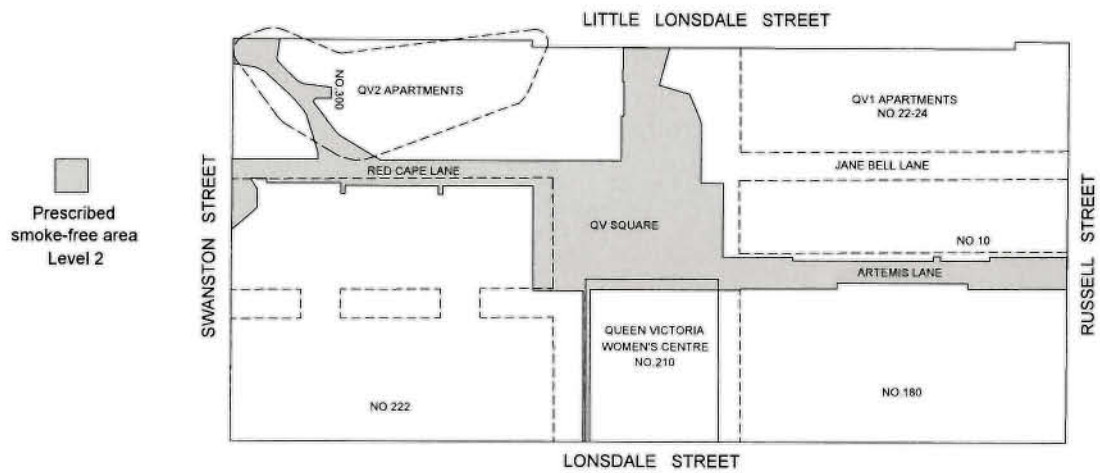
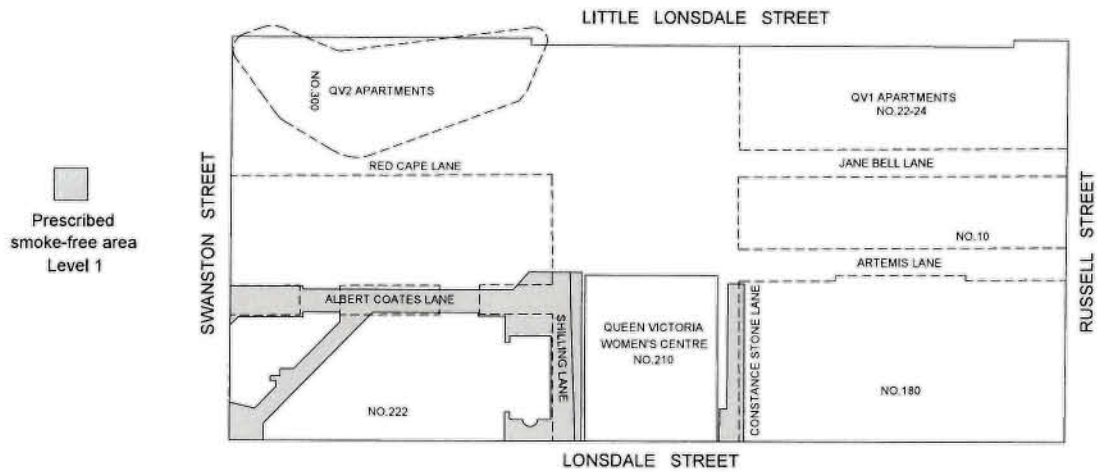
13-05-2019

Scale 1: 600

Scale 1:500
Lengths in Metres



Note: To the extent smoking is prohibited in the prescribed smoke free area pursuant to the Tobacco Act 1987, the provisions of the Activities Local Law 2019 in respect to smoking are inoperative.



Prepared by: Richard Garton 8579
GIS Team - Smart City Office
Plans_LicenseLicenceRegs/NoSmoking_QV_MultiLevel.dwg



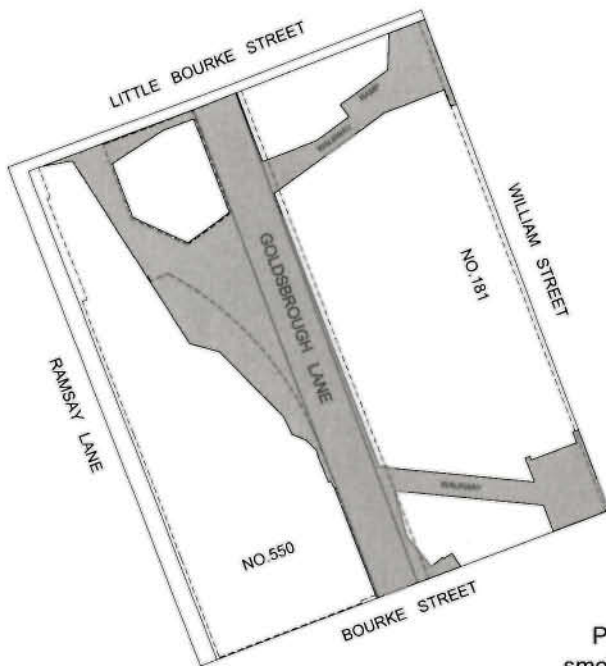
Title
**City of Melbourne
Smoke Free Areas
QV Melbourne**

Date 13-05-2019

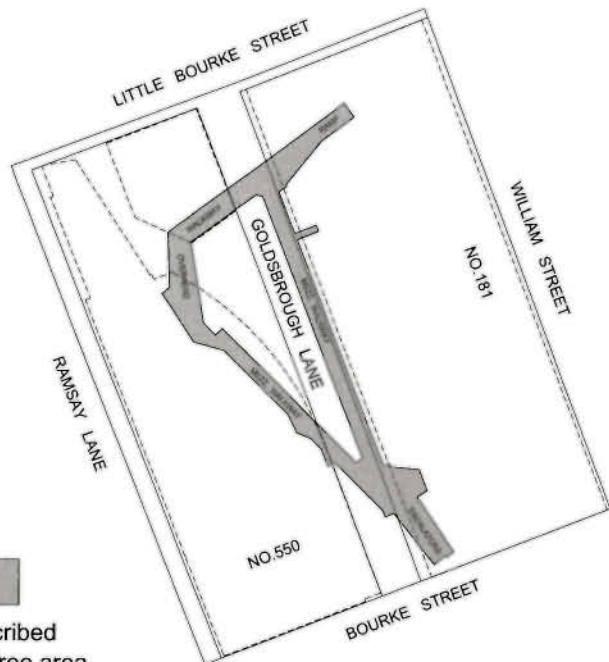
Scale 1:1750 17.5 0 17.5 35 53 70 88
Lengths in Metres

Handwritten signature: K. W. Rose
Handwritten date: 3/6/19

Note: To the extent smoking is prohibited in the prescribed smoke free area pursuant to the Tobacco Act 1987, the provisions of the Activities Local Law 2019 in respect to smoking are inoperative.



Ground Level



Mezzanine Level



Prepared by: Richard Garlon 8579
GIS Team - Smart City Office
Y:\GIS_Plans\Plans_LeaseLicenceRegs\NoSmoking_Goldsbrough.dwg

R. Dea
3/6/19



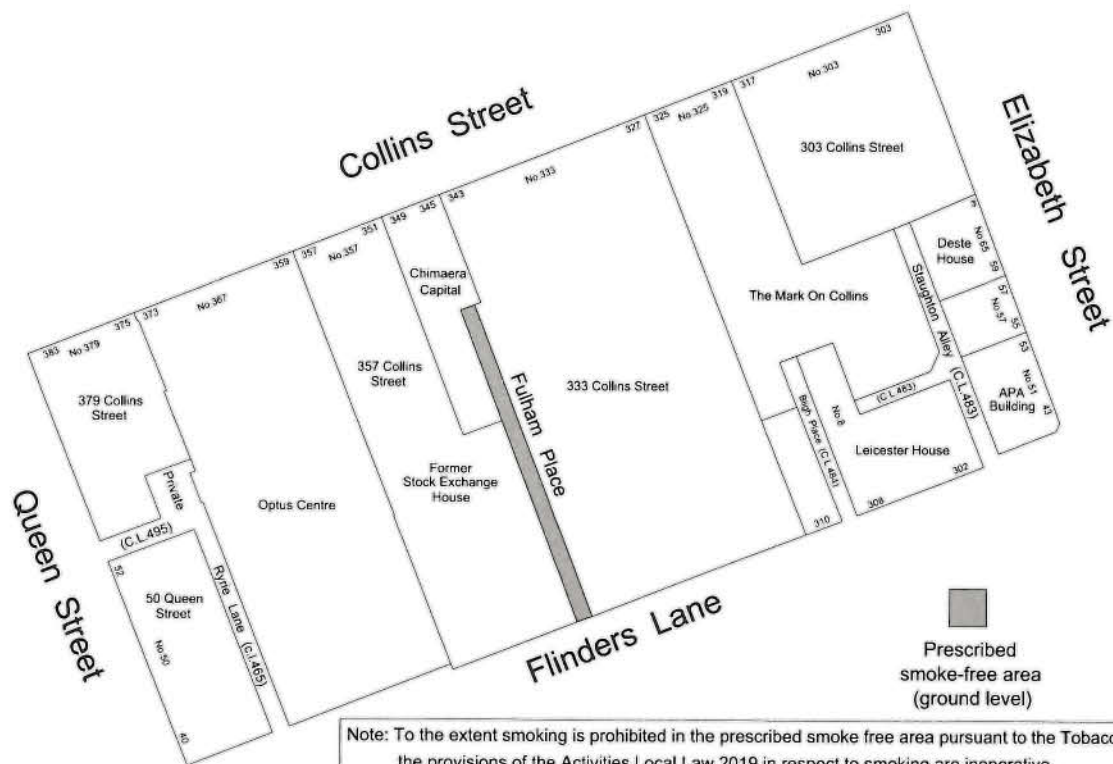
CITY OF MELBOURNE

Title
City of Melbourne
Smoke Free Areas
Goldsbrough Lane

Date 13-05-2019

Scale 1:900
Lengths in Metres

9.0 0 9.0 18.0 27.0 36.0 45.0



Note: To the extent smoking is prohibited in the prescribed smoke free area pursuant to the Tobacco Act 1987, the provisions of the Activities Local Law 2019 in respect to smoking are inoperative.



Prepared by: Richard Garton
GIS Team - Smart City Office
Y:\GIS_Plans\Plans_LeaseLicenceRegs_ByLocation\2_Smoke Free plans\Outstanding_Fulham Place.dwg

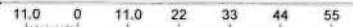
R. Garton
3/6/19

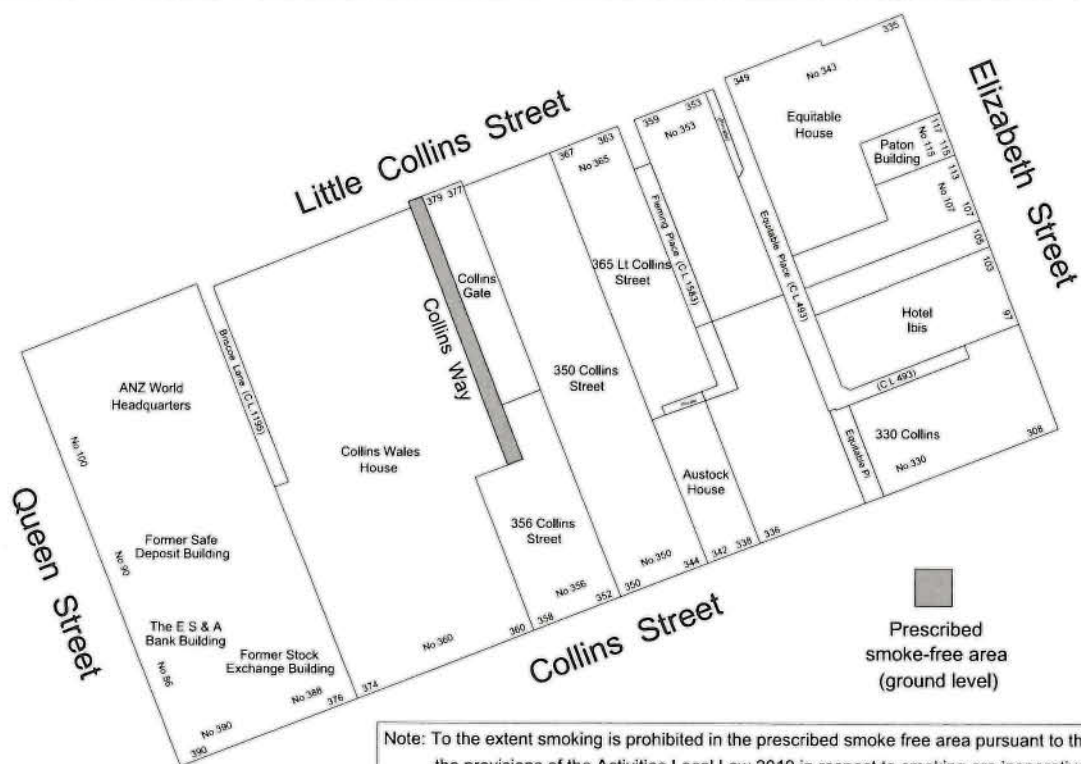


Title
**City of Melbourne
Smoke Free Area
Fulham Place**

Date 13-05-2019

Scale 1:1100
Lengths in Metres





Note: To the extent smoking is prohibited in the prescribed smoke free area pursuant to the Tobacco Act 1987, the provisions of the Activities Local Law 2019 in respect to smoking are inoperative.



Prepared by Richard Garton
GIS Team - Smart City Office
Y:\GIS_Plans\Plans_LeaseLicenceRegs_ByLocation\2_Smart City Office\Drawing_CollinsWay.dwg

Richard Garton
3/6/19



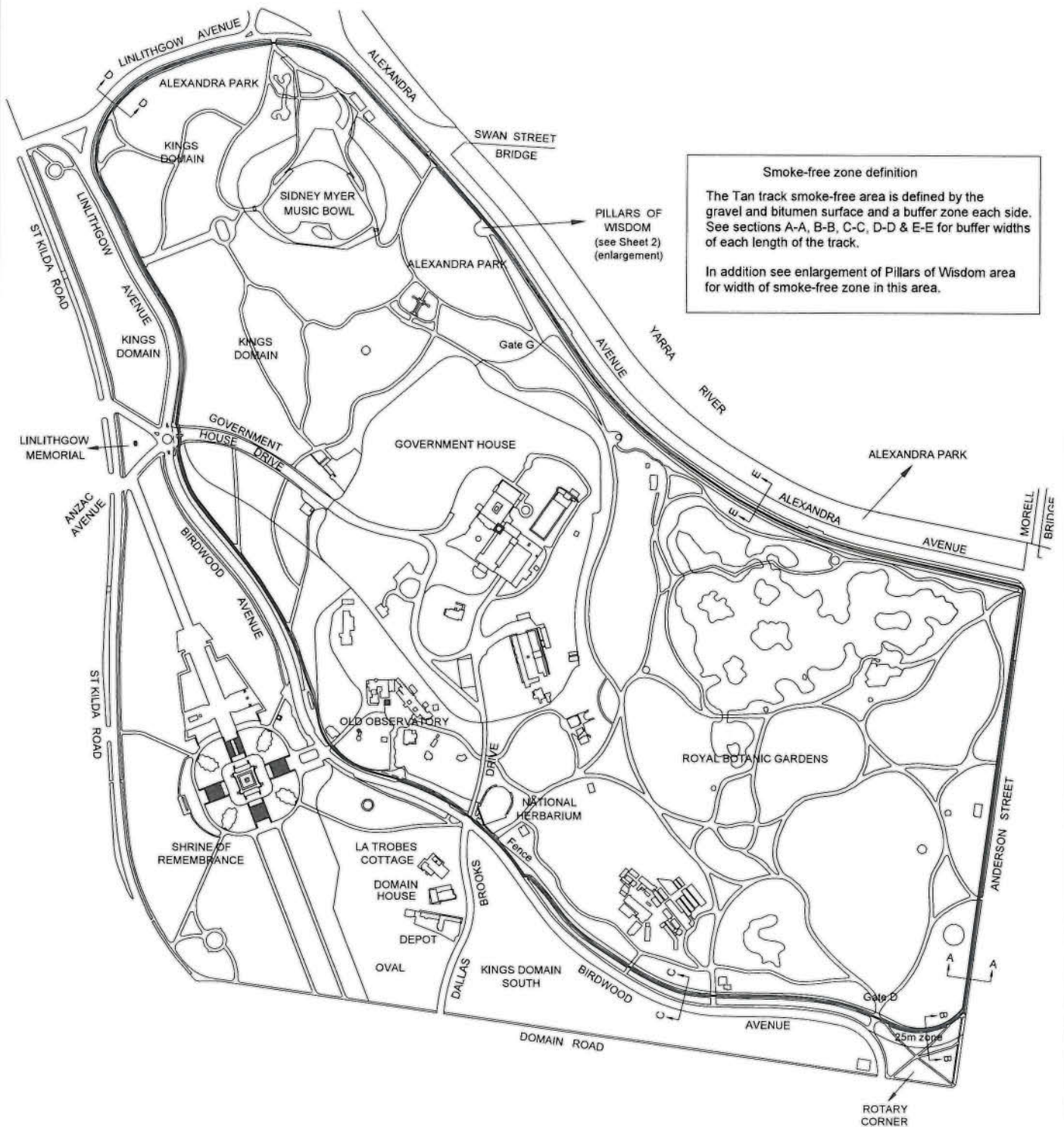
Title
**City of Melbourne
Smoke Free Area
Collins Way**

Date 13-05-2019

Scale 1:1100
Lengths in Metres

11.0 0 11.0 22 33 44 55

Note: To the extent smoking is prohibited in the prescribed smoke free area pursuant to the Tobacco Act 1987, the provisions of the Activities Local Law 2019 in respect to smoking are inoperative.



Prescribed smoke-free track
(see sections on Sheet 2 for buffer definitions)



Prepared by: Richard Garton
GIS Team - Smart City Office
WNoSmoking_The_Tan.dwg

L. Dea
3/6/19

Title

City of Melbourne
Smoke free areas - Sheet 1 of 2
The Tan track (3.83km thick line)

Date

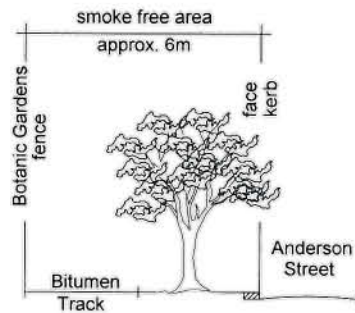
13-05-2019

Scale 1: 7000

Lengths in Metres

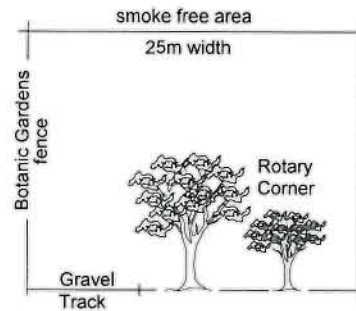
70.0 0 70.0 140 210 280 350

SECTION A - A



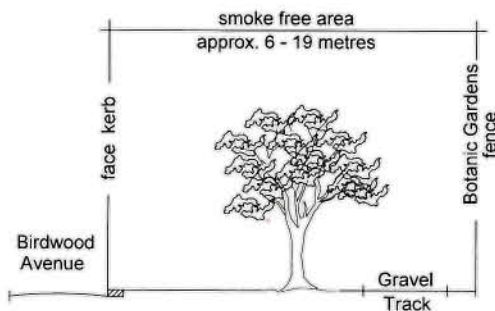
Anderson Street
(Alexandra Avenue To Rotary Corner)

SECTION B - B



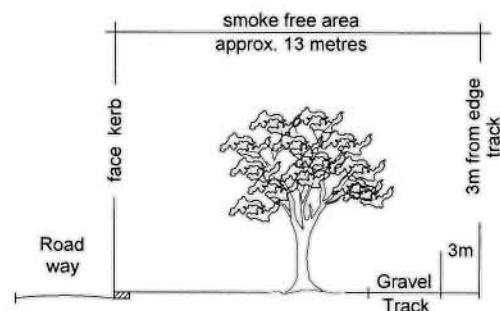
Rotary Corner
(Anderson Street To Gate D)

SECTION C - C



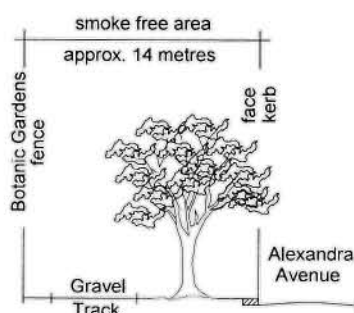
Birdwood Avenue
(Gate D to National Herbarium)

SECTION D - D

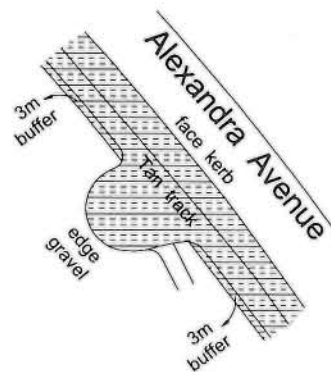


**Birdwood Avenue, Linlithgow Avenue
and Alexandra Avenue**
(National Herbarium to Gate G)

SECTION E - E



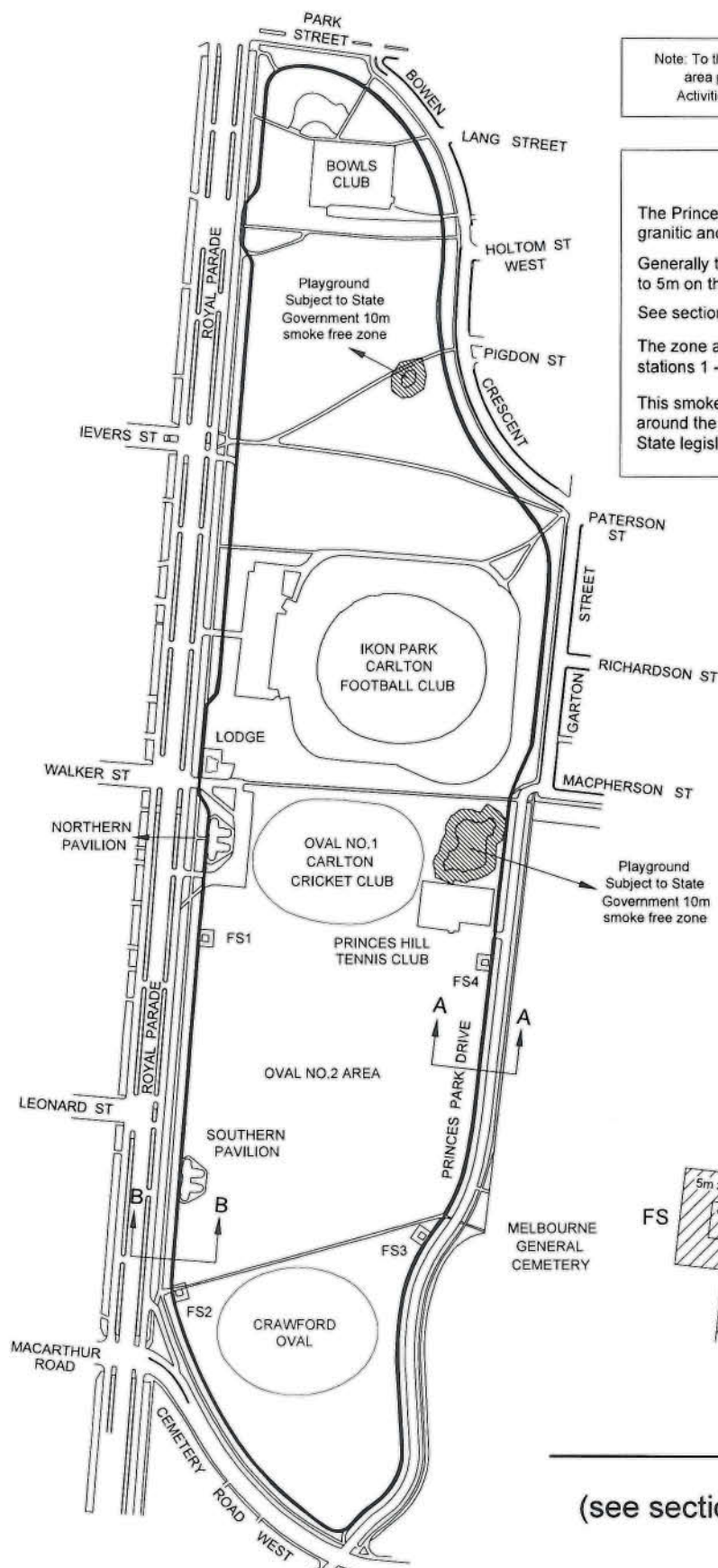
Alexandra Avenue
(Gate G to Anderson Street)



Pillars of Wisdom
(Smoke-free area
hatched)



L. W. Anderson
3/6/19



Note: To the extent smoking is prohibited in the prescribed smoke free area pursuant to the Tobacco Act 1987, the provisions of the Activities Local Law 2019 in respect to smoking are inoperative.

Smoke-free zone definition

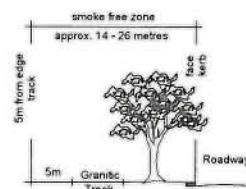
The Princes Park track smoke-free zone is defined by the granitic and bitumen surface and a buffer zone each side.

Generally the zone extends from the adjoining Road kerb to 5m on the far side of the track (or face of adjoining pavilion). See sections A-A and B-B for buffer diagrams.

The zone also includes a 5m buffer around fitness stations 1 - 4 as shown FS on the map and diagram C below.

This smoke free zone is in addition to the 10m zone around the 2 playgrounds as prescribed by State legislation

TYPICAL SECTION A - A



TYPICAL SECTION B - B

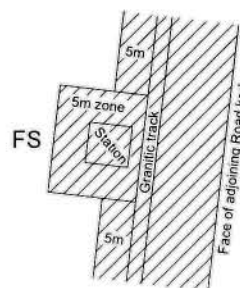
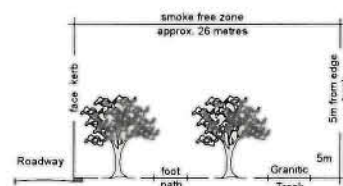


DIAGRAM C
FITNESS STATIONS 1 TO 4
(location shown FS1-4)

Prescribed smoke-free track
(see section A-A, B-B & Diagram C)



Richard Garton
3/6/19