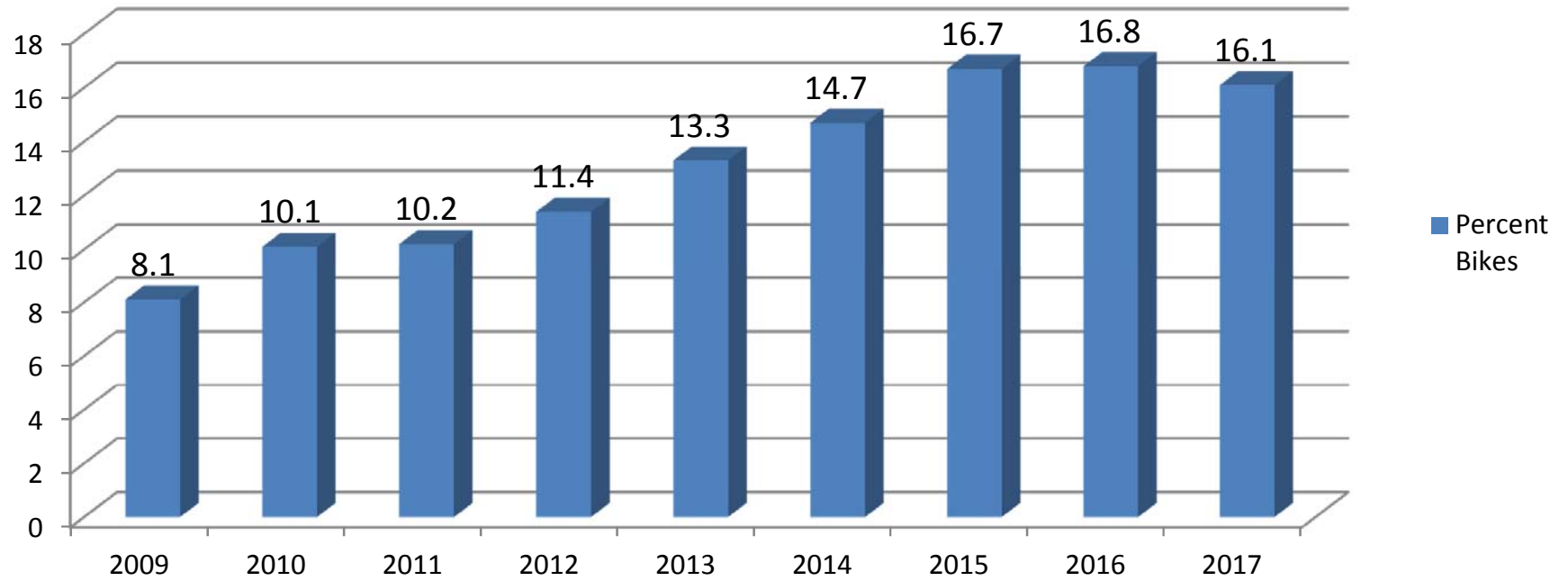


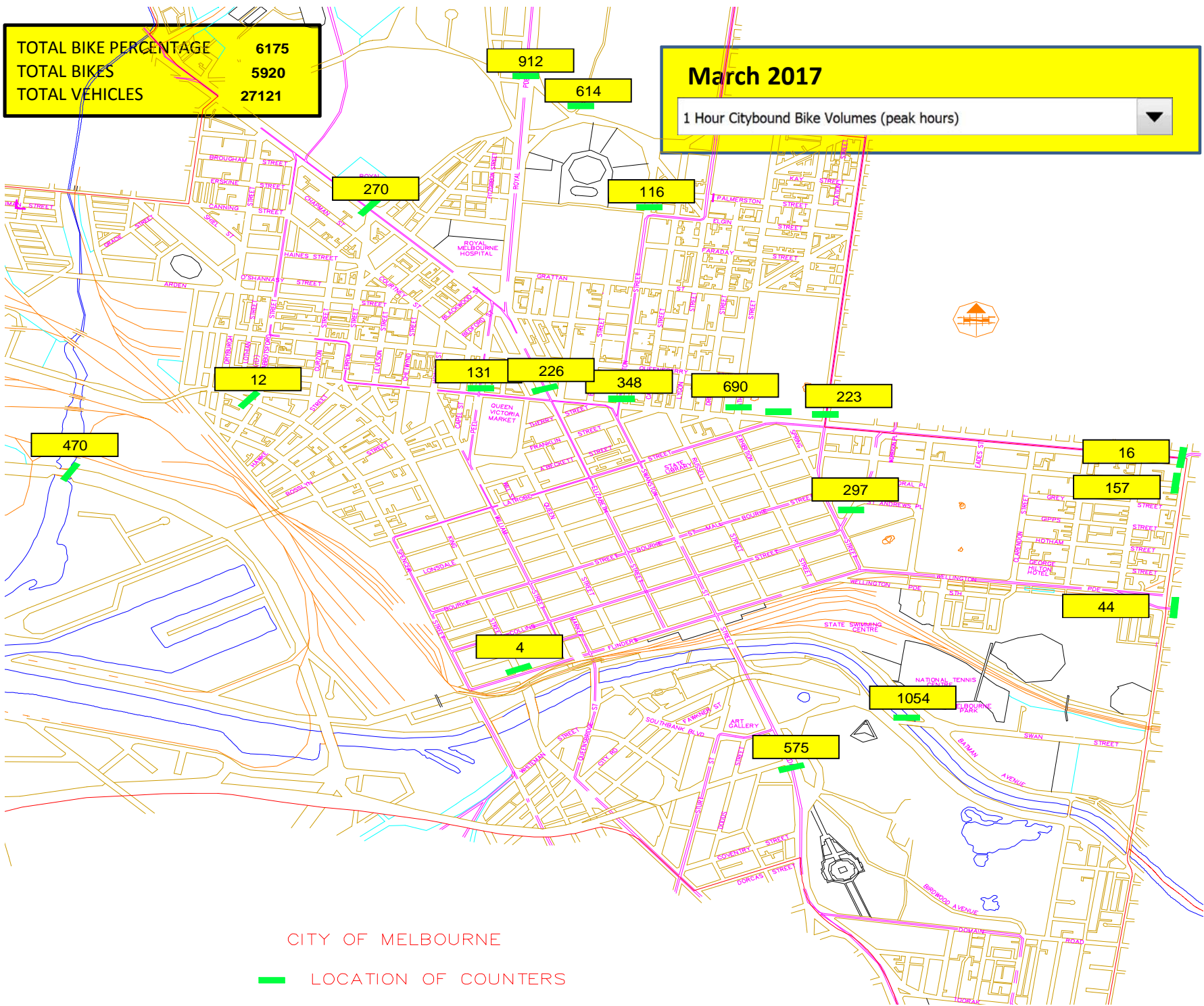
Bicycles

As a Percentage of Vehicles Travelling into Central City during AM Peak Period (7-10am)
Surveys undertaken in March each year



TOTAL BIKE PERCENTAGE 6175
 TOTAL BIKES 5920
 TOTAL VEHICLES 27121

March 2017
 1 Hour Citybound Bike Volumes (peak hours)

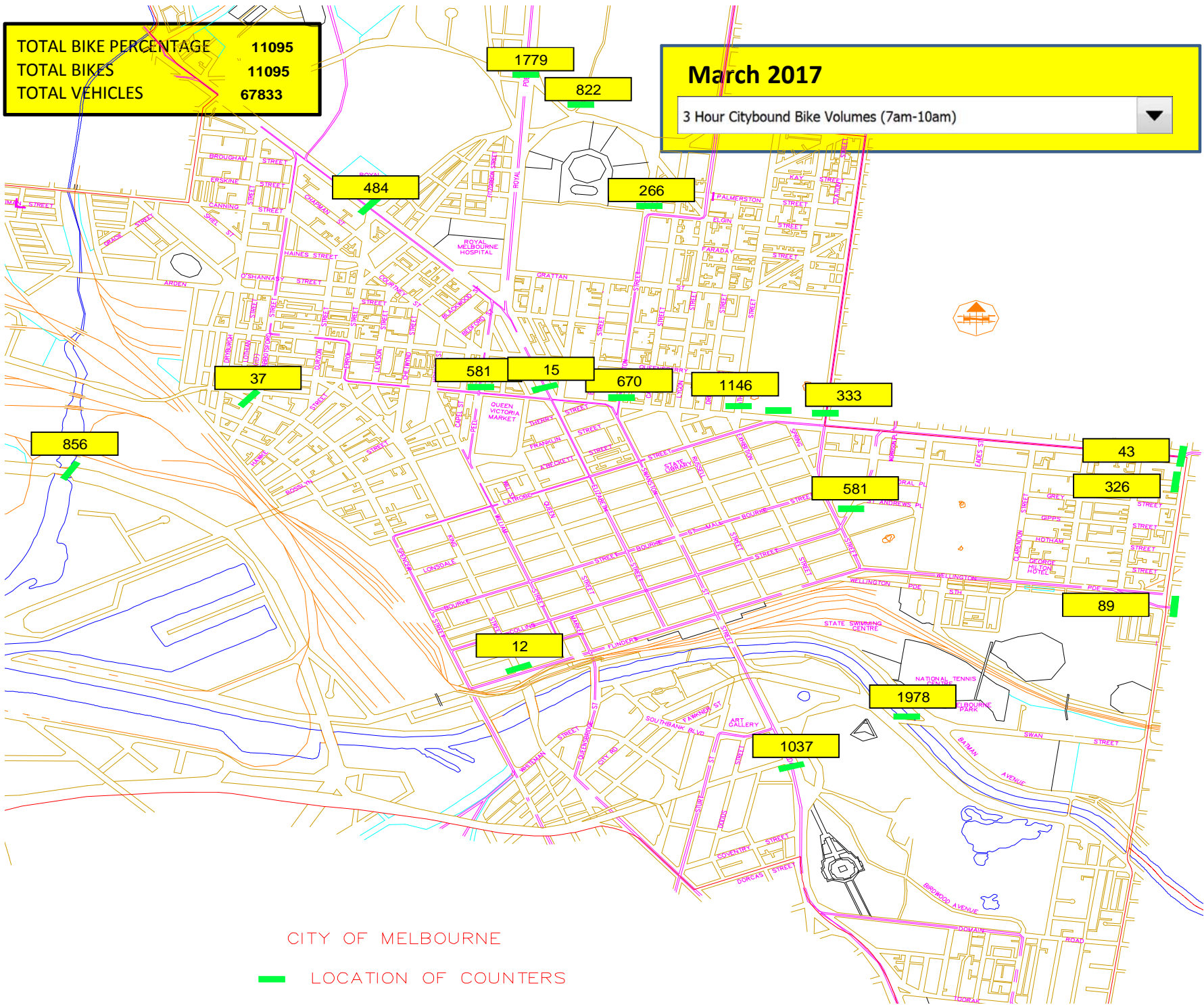


CITY OF MELBOURNE

— LOCATION OF COUNTERS

TOTAL BIKE PERCENTAGE 11095
 TOTAL BIKES 11095
 TOTAL VEHICLES 67833

March 2017
 3 Hour Citybound Bike Volumes (7am-10am)



CITY OF MELBOURNE

— LOCATION OF COUNTERS

March 2017 - Survey Result

		Summary Grand total				
		Cars	Vans and Trucks	Motorcycles	Bicycles	Total
Site	Locations					
1	Royal Pde - inbound, North of Cemetery Rd West	3654	636	90	1779	6159
2	Flemington Rd - inbound, North of Gatehouse St	4966	920	96	484	6466
3	Spencer St - inbound, east of Abbotsford St	4656	1145	105	37	5943
4	Footscray Rd - inbound, West of City Link	5476	1309	149	724	7658
5	King St - inbound, South of Flinder St	5476	747	205	12	6440
6	St Kilda Rd - inbound, South of Southbank Blvd	2366	451	105	1037	3959
7	Wellington Pde - inbound, West of Hoddle St	2587	317	52	89	3045
8	Albert St - inbound, West of Hoddle St	1985	249	57	326	2617
9	Victoria Pde - inbound, West of Hoddle St	3841	680	93	43	4657
10	Nicholson St - inbound, North of Victoria Pde	1623	327	53	38	2041
11	Carlton Garden Paths - inbound, North of Victoria St	-	-	-	0	0
11A	Carlton Gardens path inbound SW to corner of Victoria St and Rathdowne St	-	-	-	0	0
11B	Carlton Gardens path inbound SE to corner of Victoria St and Nicholson St	-	-	-	2	2
11C	Carlton Gardens shared path along Nicholson St (Park Side)	-	-	-	333	333
12	Rathdowne St - inbound, North of Victoria St	2983	501	59	1146	4689
13	Swanston St - inbound, North of Victoria Pde	301	95	13	670	1079
14	Swanston St - inbound, North of Elgin St	1492	223	31	266	2012
15	Elizabeth St - inbound, North of Victoria St	2447	690	86	15	3238
16	Peel St - inbound, North of Victoria St	1402	398	81	581	2462
17	Yarra River Trail - inbound, North of Olympic Blvd Bridge	-	-	-	1978	1978
18	Macarthur St - inbound, North of Spring St	718	224	26	581	1549
19	Princes Park Dr - at College Crescent - Record flow onto Cemetery Rd	-	-	-	638	638
		45973	8912	1301	10779	66965
		68.7%	13.3%	1.9%	16.1%	100.0%