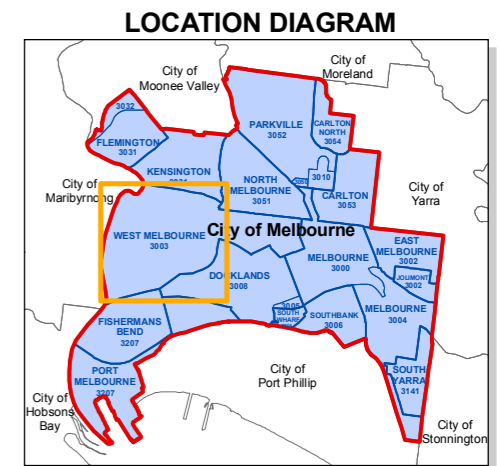
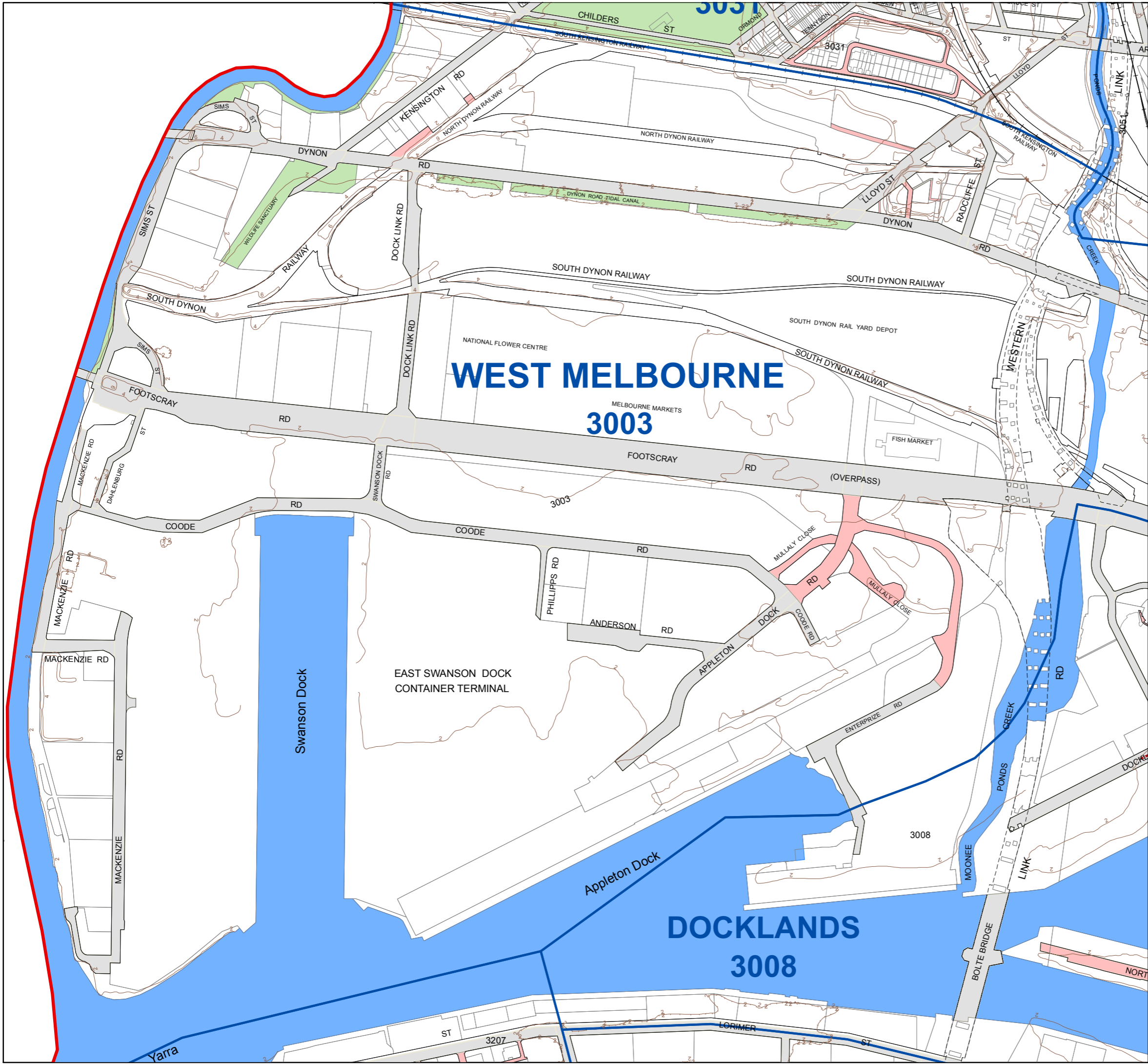


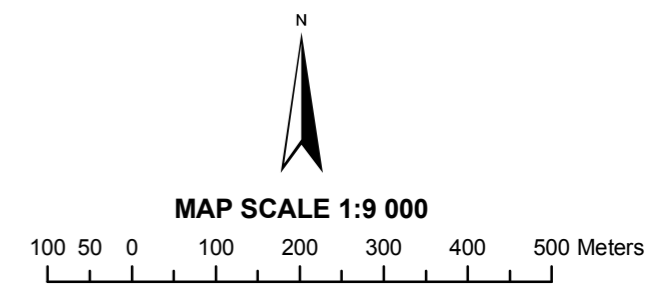
# CITY OF MELBOURNE SUBURBS

## DOCKLANDS & WEST MELBOURNE (WEST SECTION)



**LEGEND**

	Contours (2m interval)		Property
	Tram		Public Roads
	Train		Private Roads
	Train (Underground)		Parks
	MCC Municipal Boundary		River
	Suburb Boundary		



**RESPONSIBILITIES & ACKNOWLEDGEMENTS**

GIS Team Leader, Property Services: David Hassett  
 GIS Compilation & Cartography: Dane Harkin

Published by City of Melbourne, December 2009  
 GPO Box 1603, Melbourne, Victoria 3001 Australia.

This publication may be of assistance to you but the City of Melbourne and its employees do not guarantee that the publication is without flaw of any kind or is wholly appropriate for your particular purposes and therefore disclaims all liability for any error, loss or other consequence which may arise from you relying on any information in this publication.

