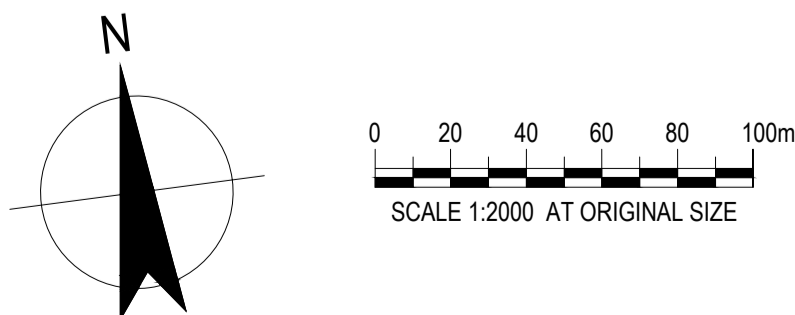


LEGEND

- ROAD PROJECT
- INTERSECTION PROJECT
- CREEK
- C1XX** SHEET NUMBER
- 2.x PROJECT ID

B	ISSUE FOR APPROVAL	DE	LM	09.12.21
A	DRAFT ISSUE	DE	LM	20.08.21
Rev	Description	Checked	Approved	Date
Author	J. BARCIAL	Drafting Check		
Designer	D. NGAN	Design Check		



GHD
 Level 9, 180 Lonsdale Street,
 Melbourne VIC 3000 Australia
 T 61 3 8687 8000 F 61 3 8687 8111
 E melmail@ghd.com.au W www.ghd.com



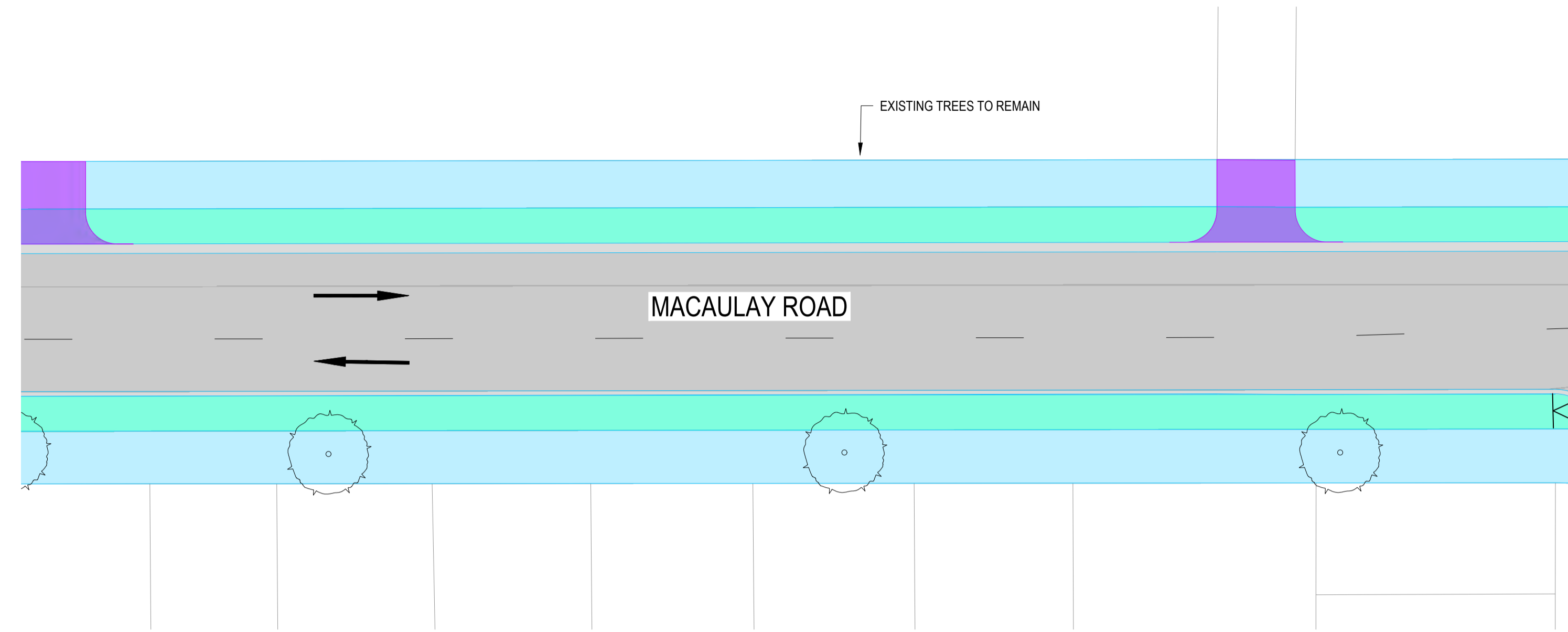
Client	CITY OF MELBOURNE
Project	MACAULAY PRECINCT STREET
Status	PRELIMINARY

Drawing Title	KEY PLAN	Size	A1
Status Code		Drawing No.	12552605-C003
		Rev	B

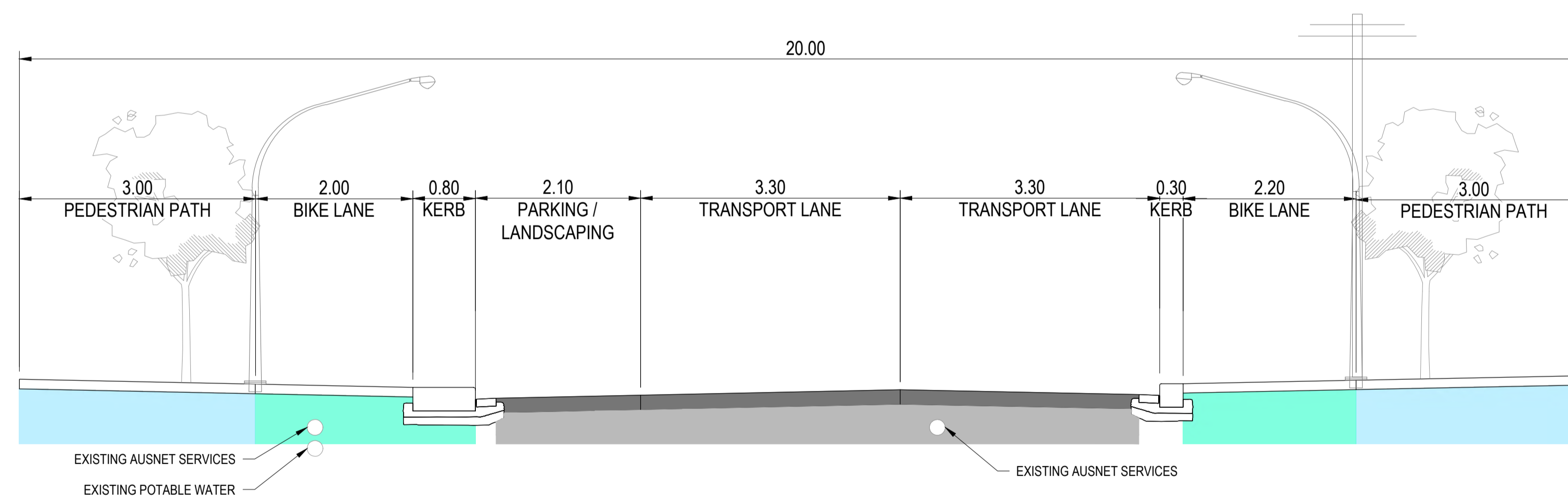
Conditions of Use. This document may only be used by GHD's client (and any other person who GHD has agreed can use this document) for the purpose for which it was prepared and must not be used by any other person or for any other purpose.

LEGEND:

- PEDESTRIAN PATH
- BIKE PATH
- ROAD PAVEMENT
- BUFFER
- VEGETATION
- PERMEABLE ASPHALT SURFACE
- LSIO
- DRIVEWAY CROSSOVER



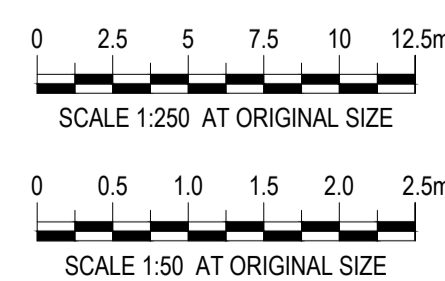
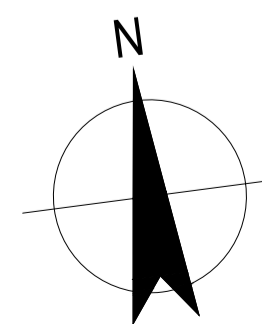
SCALE 1:250



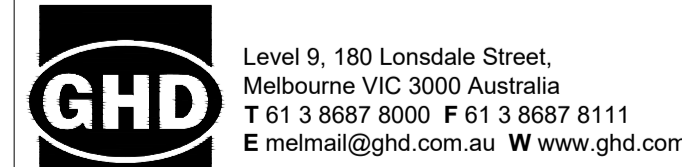
B SECTION
C003 SCALE 1:50

MACAULAY ROAD (WEST OF ALBERMARLE STREET)

B	PRELIMINARY ISSUE	DE	LM	15.10.21
A	DRAFT ISSUE	DE	LM	20.08.21
Rev	Description	Checked	Approved	Date
Author		Drafting Check		
Designer	D. NGAN	Design Check		



RD_01



Project No.
12552605

Client CITY OF MELBOURNE
Project MACAULAY PRECINCT STREETS
Status PRELIMINARY

Drawing Title
ROAD CROSS SECTIONS
MACAULAY ROAD
(WEST OF ALBERMARLE STREET)

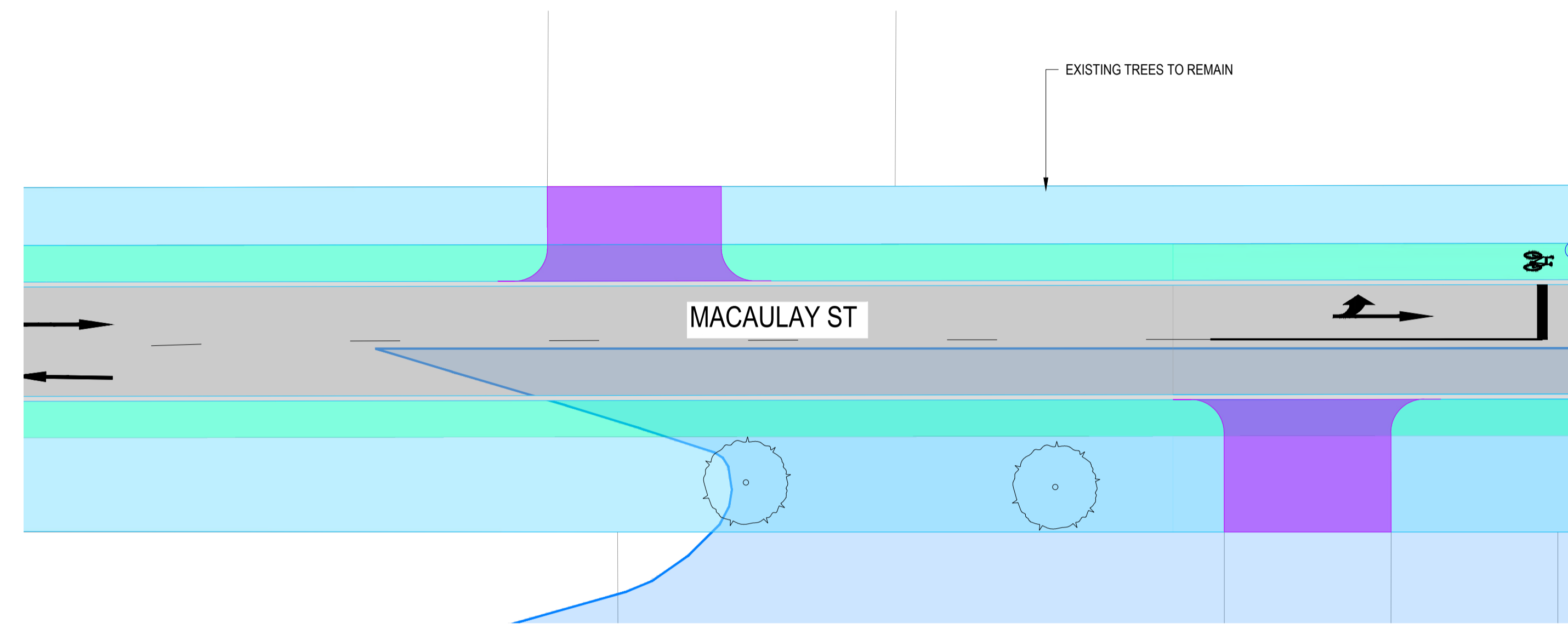
Status Code
12552605-C011

Size
A1

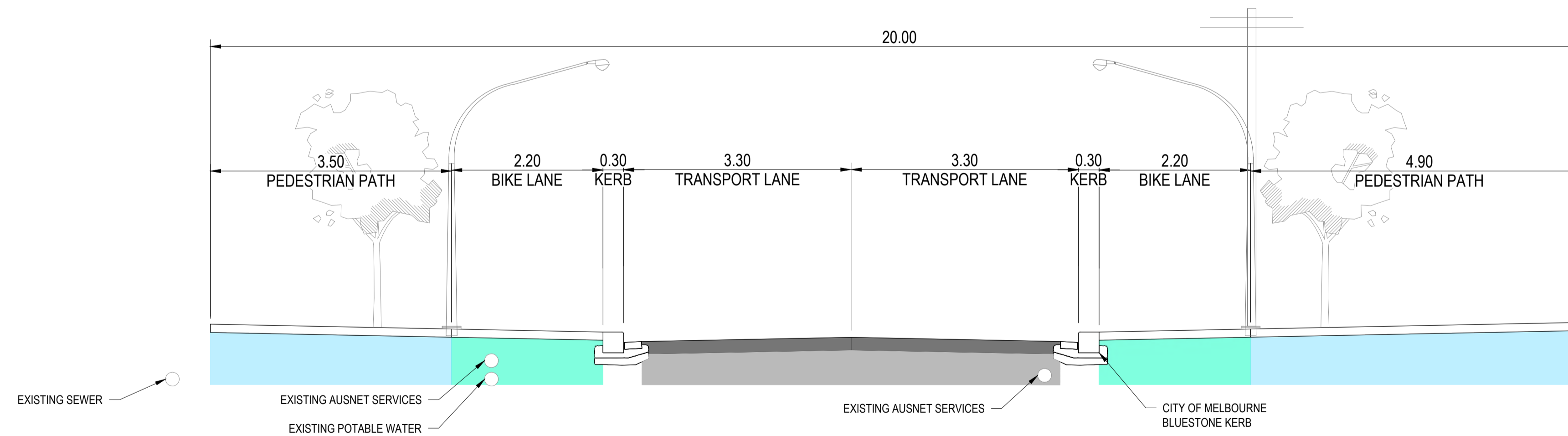
Rev
B

LEGEND:

- PEDESTRIAN PATH
- BIKE PATH
- ROAD PAVEMENT
- BUFFER
- VEGETATION
- PERMEABLE ASPHALT SURFACE
- LSIO
- DRIVEWAY CROSSOVER



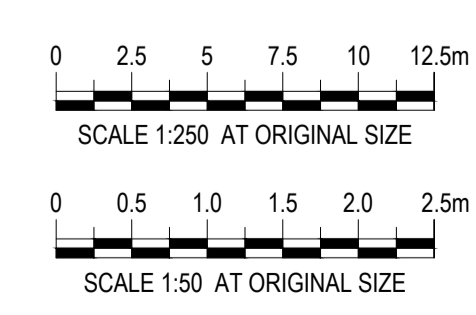
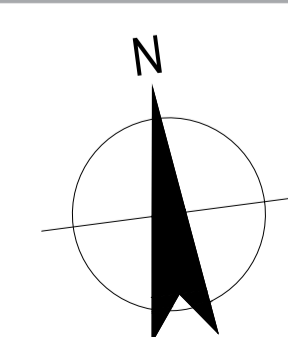
SCALE 1:250



C SECTION
C003 SCALE 1 : 50

MACAULAY ROAD (EAST OF ALBERMARLE STREET)

B	PRELIMINARY ISSUE	DE	LM	15.10.21
A	DRAFT ISSUE	DE	LM	20.08.21
Rev	Description	Checked	Approved	Date
Author		Drafting Check		
Designer	D. NGAN	Design Check		



RD_01

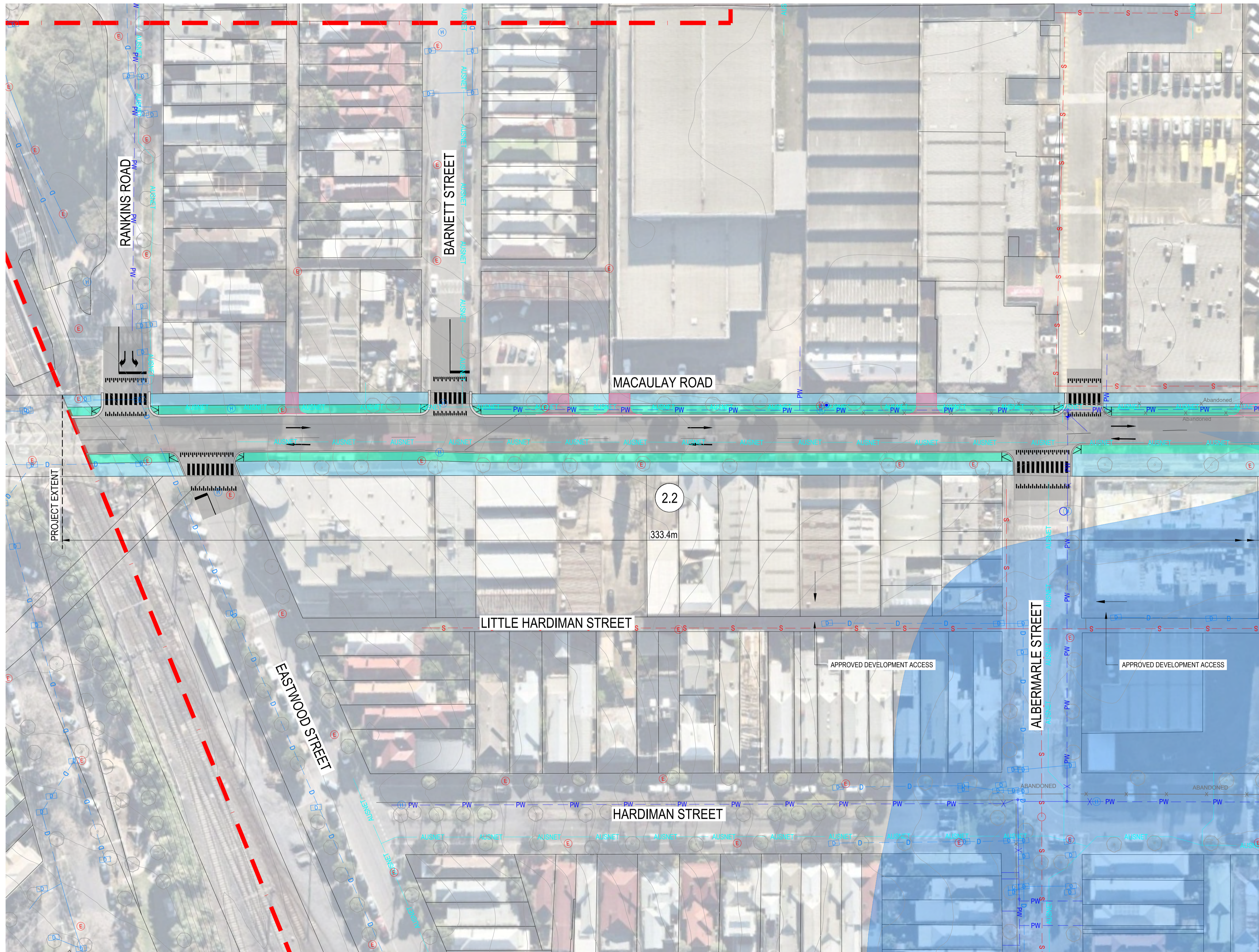


Client	CITY OF MELBOURNE
Project	MACAULAY PRECINCT STREETS
Status	PRELIMINARY

Drawing Title	ROAD CROSS SECTIONS MACAULAY ROAD (EAST OF ALBERMARLE STREET)
Project No.	12552605
Status Code	PRELIMINARY
Drawing No.	12552605-C012

Size **A1**
Rev **B**

Conditions of Use: This document may only be used by GHD's client (and any other person who GHD has agreed can use this document) for the purpose for which it was prepared and must not be used by any other person or for any other purpose.



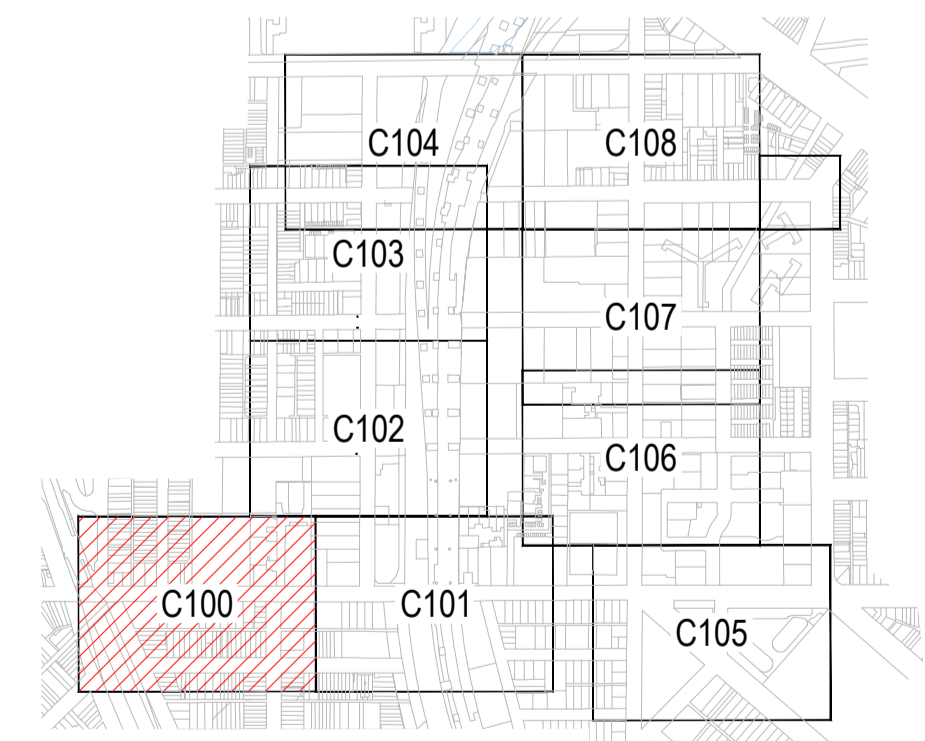
LEGEND:

- - - PROJECT BOUNDARY
- PEDESTRIAN PATH
- BIKE PATH
- ROAD PAVEMENT
- BUFFER
- VEGETATION
- PERMEABLE ASPHALT SURFACE
- LSIO
- PROJECT EXTENT
- EXISTING TREES
- PROPOSED TREES
- CONTOURS
- ACCESS ROAD

EXISTING SERVICES:

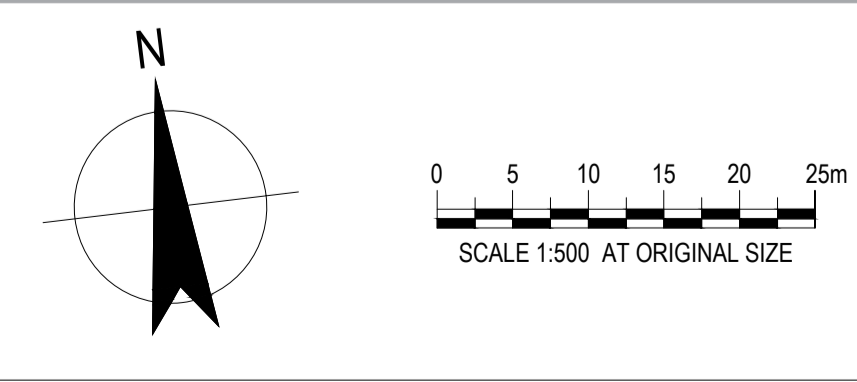
- PW POTABLE WATER
- ABANDONED POTABLE WATER
- E ELECTRICAL
- AUSNET AUSNET SERVICES
- APA APA SERVICES
- S SEWER
- D DRAINAGE
- T TELECOMS
- U GRAVITY PIPE
- PM PRESSURE MAIN
- DRAINAGE PIT
- PUMP STATION
- ELECTRIC POLE
- FIRE HYDRANT

REFER TO DRAWING C101 FOR CONTINUATION



Rev	Description	Checked	Approved	Date
D	ISSUE FOR APPROVAL	DE	LM	09.12.21
C	REVISED ISSUE	DE	LM	13.10.21
B	REVISED DRAFT ISSUE	DE	LM	20.08.21
A	DRAFT ISSUE	DE	LM	29.07.21

Author	J. BARCIAL	Designing	
Designer	D. NGAN	Design Check	



RD_01



GHD
 Level 9, 180 Lonsdale Street,
 Melbourne VIC 3000 Australia
 T 61 3 8687 8000 F 61 3 8687 8111
 E mel@mail@ghd.com.au W www.ghd.com



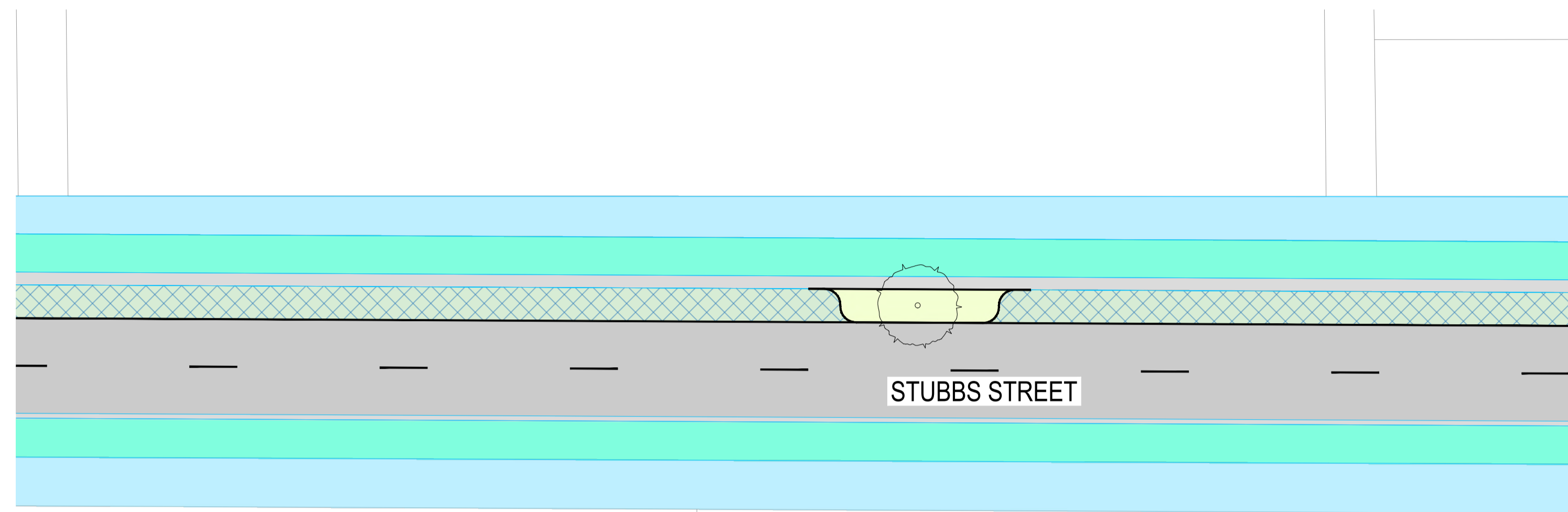
Client	CITY OF MELBOURNE
Project	MACAULAY PRECINCT STREET
Status	PRELIMINARY

Drawing Title	ROAD LAYOUT PLAN SHEET 1 OF 9
Drawing No.	12552605-C100

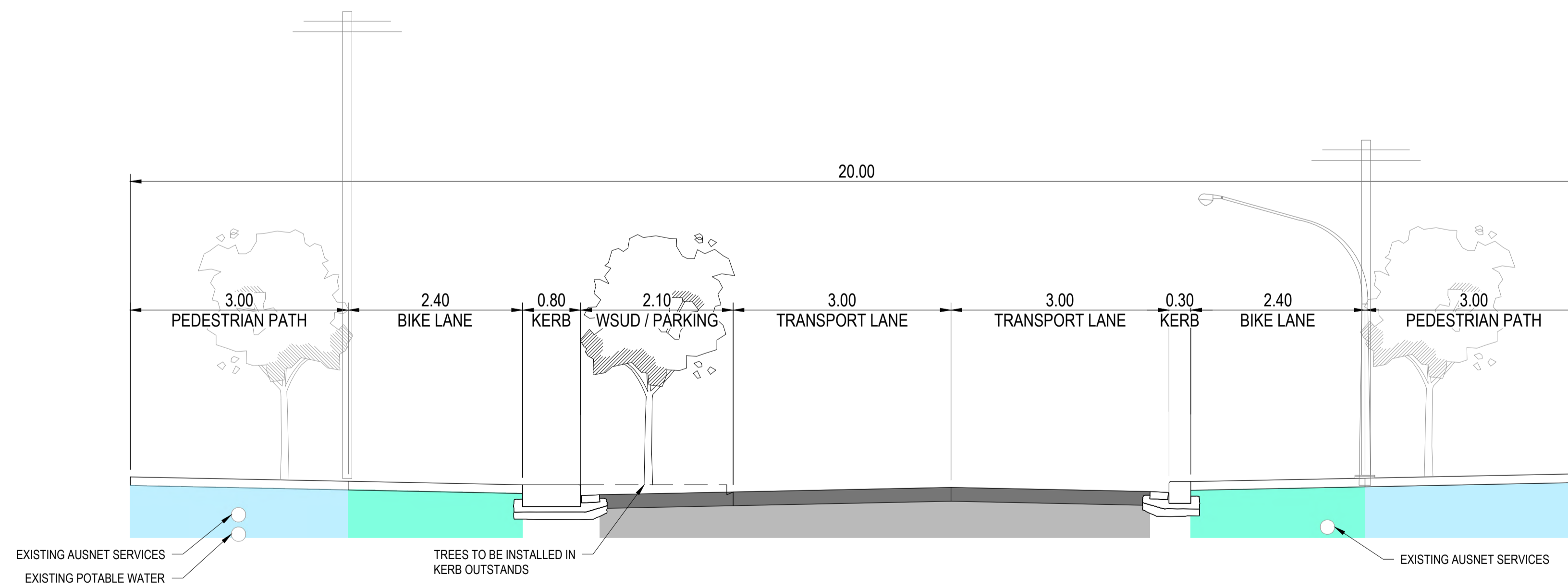
Size **A1**
 Rev **D**

LEGEND:

- PEDESTRIAN PATH
- BIKE PATH
- ROAD PAVEMENT
- BUFFER
- VEGETATION
- PERMEABLE ASPHALT SURFACE
- LSIO

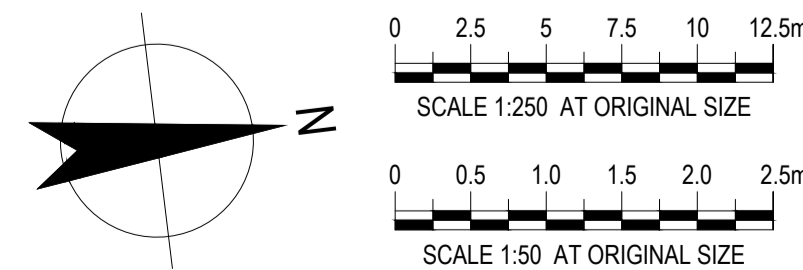


SCALE 1:250

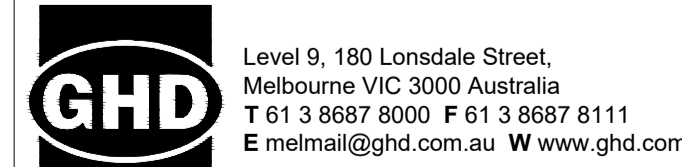


D SECTION
C003 SCALE 1 : 50
STUBBS STREET

B	PRELIMINARY ISSUE	DE	LM	15.10.21
A	DRAFT ISSUE	DE	LM	20.08.21
Rev	Description	Checked	Approved	Date
Author		Drafting Check		
Designer	D. NGAN	Design Check		



RD_02



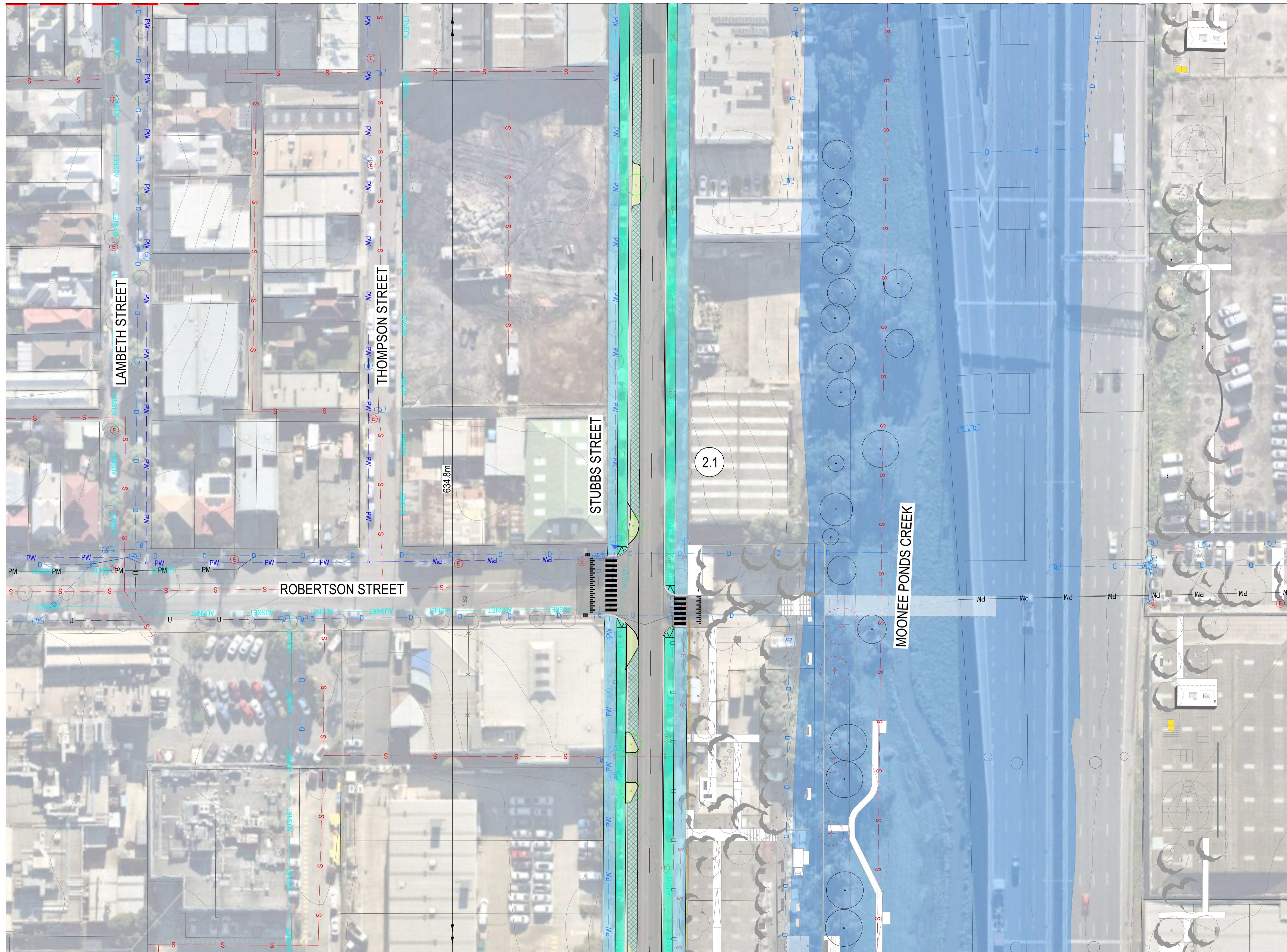
Client	CITY OF MELBOURNE
Project	MACAULAY PRECINCT STREETS
Status	PRELIMINARY

Drawing Title	ROAD CROSS SECTIONS STUBBS STREET
Project No.	12552605
Status Code	PRELIMINARY
Drawing No.	12552605-C013

Size **A1**
Rev **B**

Conditions of Use. This document may only be used by GHD's client (and any other person who GHD has agreed can use this document) for the purpose for which it was prepared and must not be used by any other person or for any other purpose.

REFER TO DRAWING C103 FOR CONTINUATION



REFER TO DRAWING C100 FOR CONTINUATION

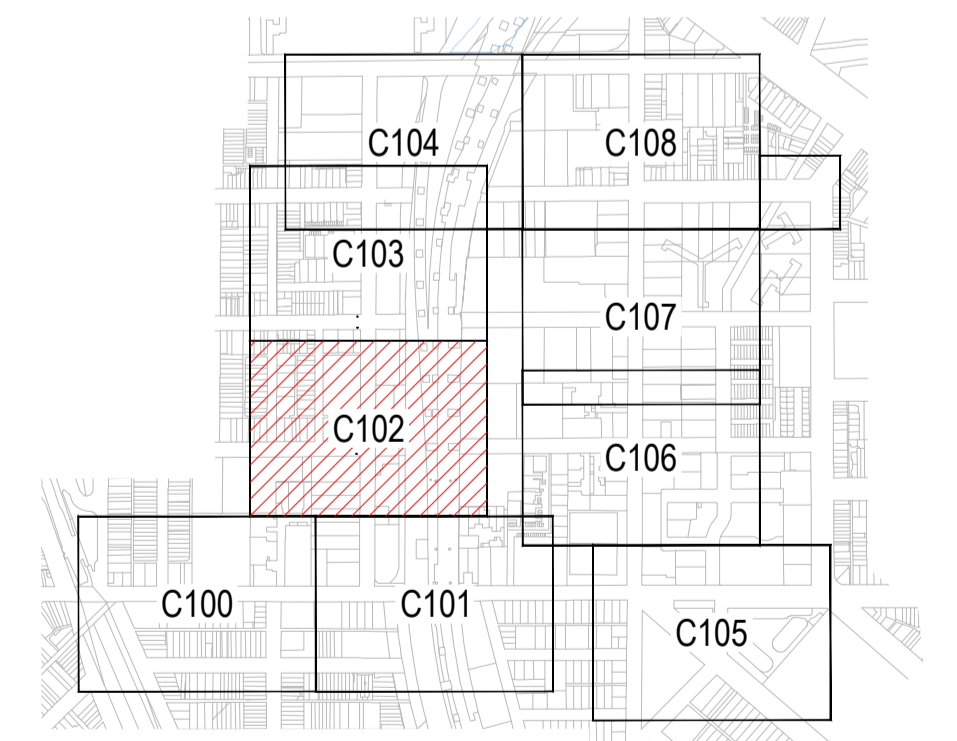
REFER TO DRAWING C101 FOR CONTINUATION

LEGEND:

- PROJECT BOUNDARY
- PEDESTRIAN PATH
- BIKE PATH
- ROAD PAVEMENT
- BUFFER
- VEGETATION
- PERMEABLE ASPHALT SURFACE
- LSIO
- PROJECT EXTENT
- EXISTING TREES
- PROPOSED TREES
- CONTOURS
- ACCESS ROAD

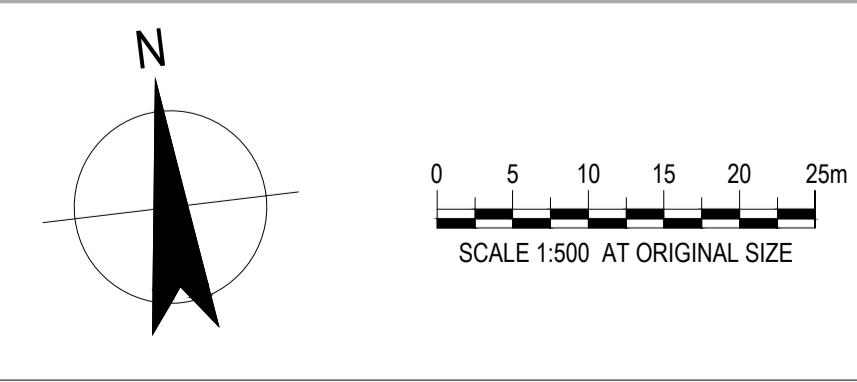
EXISTING SERVICES:

- PW POTABLE WATER
- ABANDONED POTABLE WATER
- E ELECTRICAL
- AUSNET AUSNET SERVICES
- APA APA SERVICES
- S SEWER
- D DRAINAGE
- T TELECOMS
- U GRAVITY PIPE
- PM PRESSURE MAIN
- DRAINAGE PIT
- PUMP STATION
- ELECTRIC POLE
- FIRE HYDRANT



Rev	Description	Checked	Approved	Date
D	ISSUE FOR APPROVAL	DE	LM	09.12.21
C	REVISED ISSUE	DE	LM	12.10.21
B	REVISED DRAFT ISSUE	DE	LM	20.08.21
A	DRAFT ISSUE	DE	LM	29.07.21

Author	J. BARCIAL	Designing	
Designer	D. NGAN	Design Check	



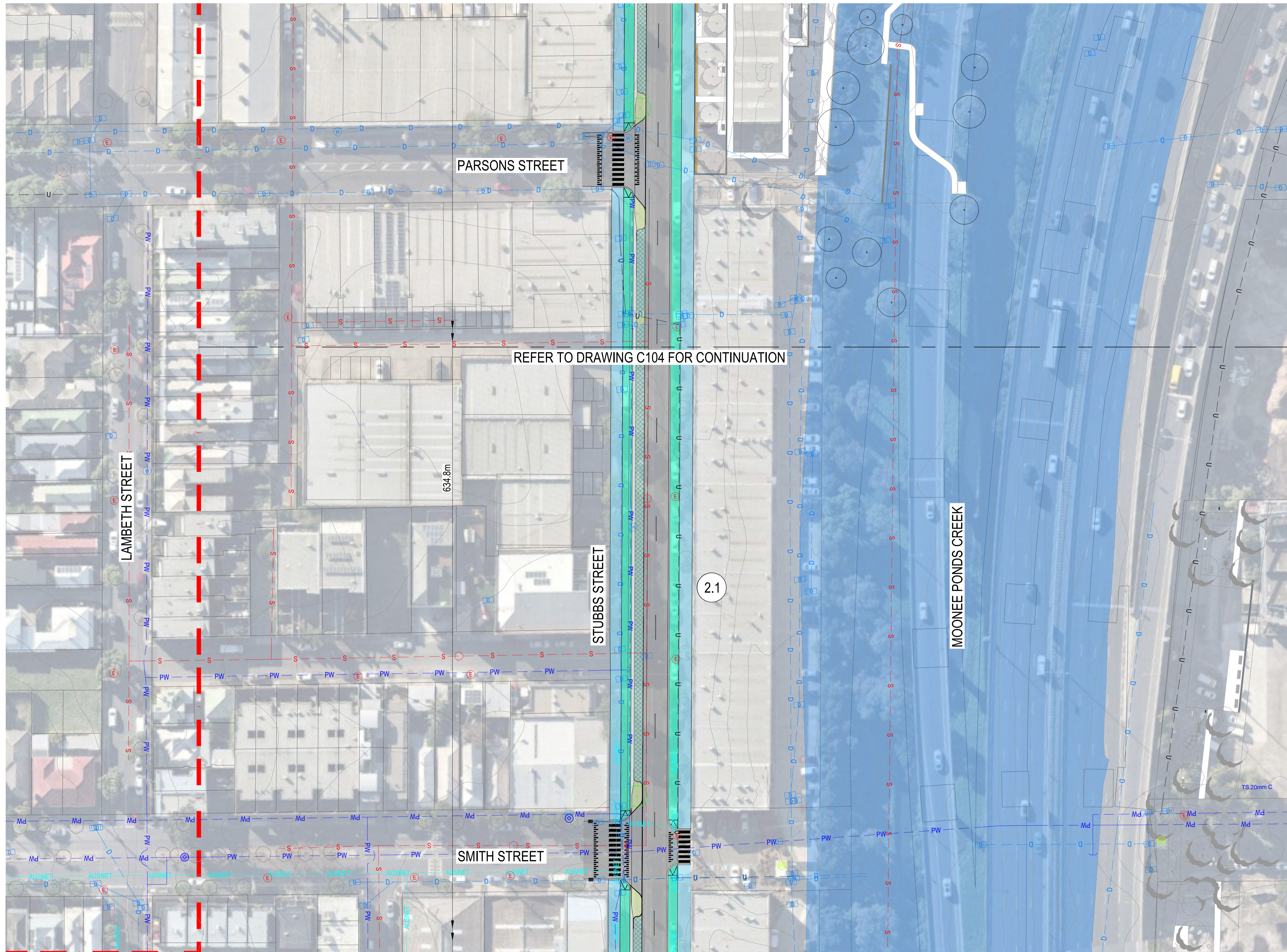
RD_02



Client **CITY OF MELBOURNE**
 Project **MACAULAY PRECINCT STREET**
 Status **PRELIMINARY**

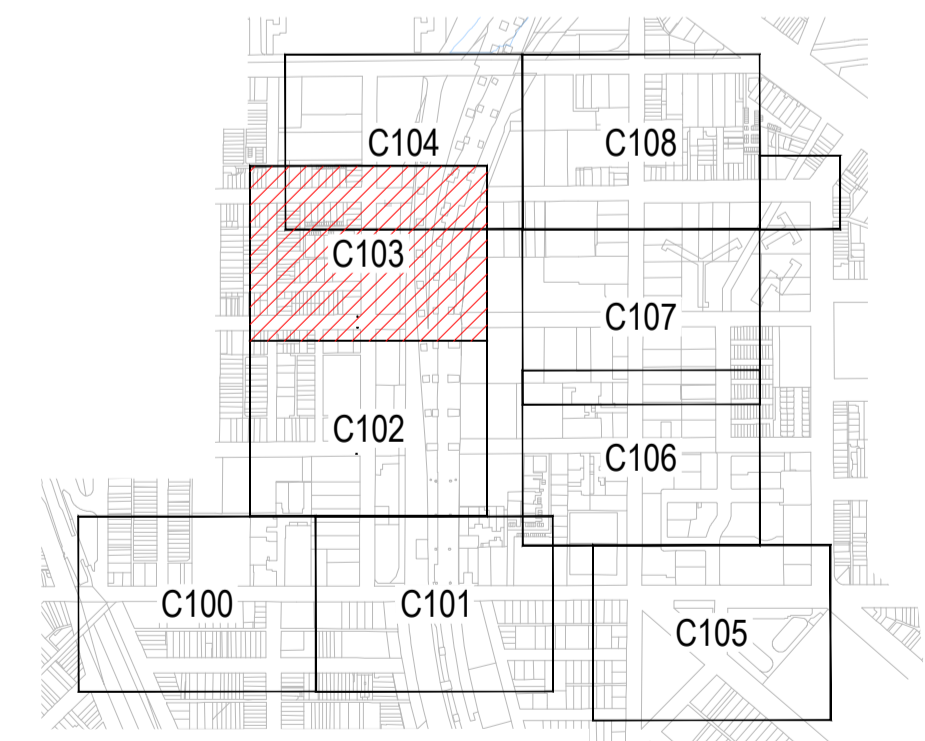
Drawing Title **ROAD LAYOUT PLAN SHEET 3 OF 9**
 Drawing No. **12552605-C102**
 Status Code

Size **A1**
 Rev **D**

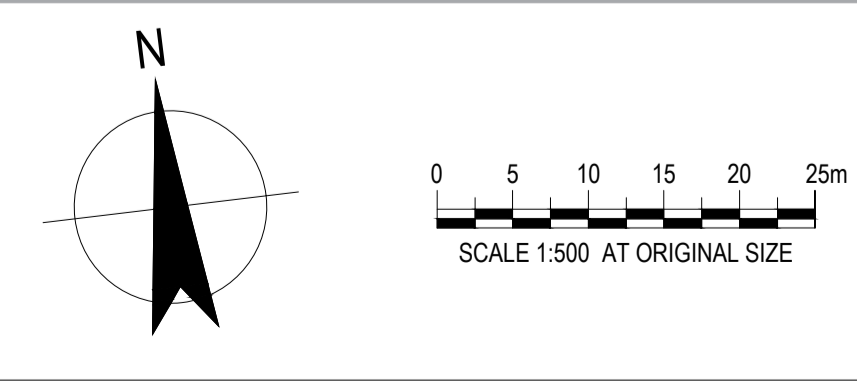


- LEGEND:**
- PROJECT BOUNDARY
 - PEDESTRIAN PATH
 - BIKE PATH
 - ROAD PAVEMENT
 - BUFFER
 - VEGETATION
 - PERMEABLE ASPHALT SURFACE
 - LSIO
 - PROJECT EXTENT
 - EXISTING TREES
 - PROPOSED TREES
 - CONTOURS
 - ACCESS ROAD

- EXISTING SERVICES:**
- POTABLE WATER
 - ABANDONED POTABLE WATER
 - ELECTRICAL
 - AUSNET SERVICES
 - APA SERVICES
 - SEWER
 - DRAINAGE
 - TELECOMS
 - GRAVITY PIPE
 - PRESSURE MAIN
 - DRAINAGE PIT
 - PUMP STATION
 - ELECTRIC POLE
 - FIRE HYDRANT



D	ISSUE FOR APPROVAL	DE	LM	09.12.21
C	REVISED ISSUE	DE	LM	12.10.21
B	REVISED DRAFT ISSUE	DE	LM	20.08.21
A	DRAFT ISSUE	DE	LM	29.07.21
Rev	Description	Checked	Approved	Date
Author J. BARCIAL Drafting Check Designer D. NGAN Design Check				



RD_02



Client **CITY OF MELBOURNE**

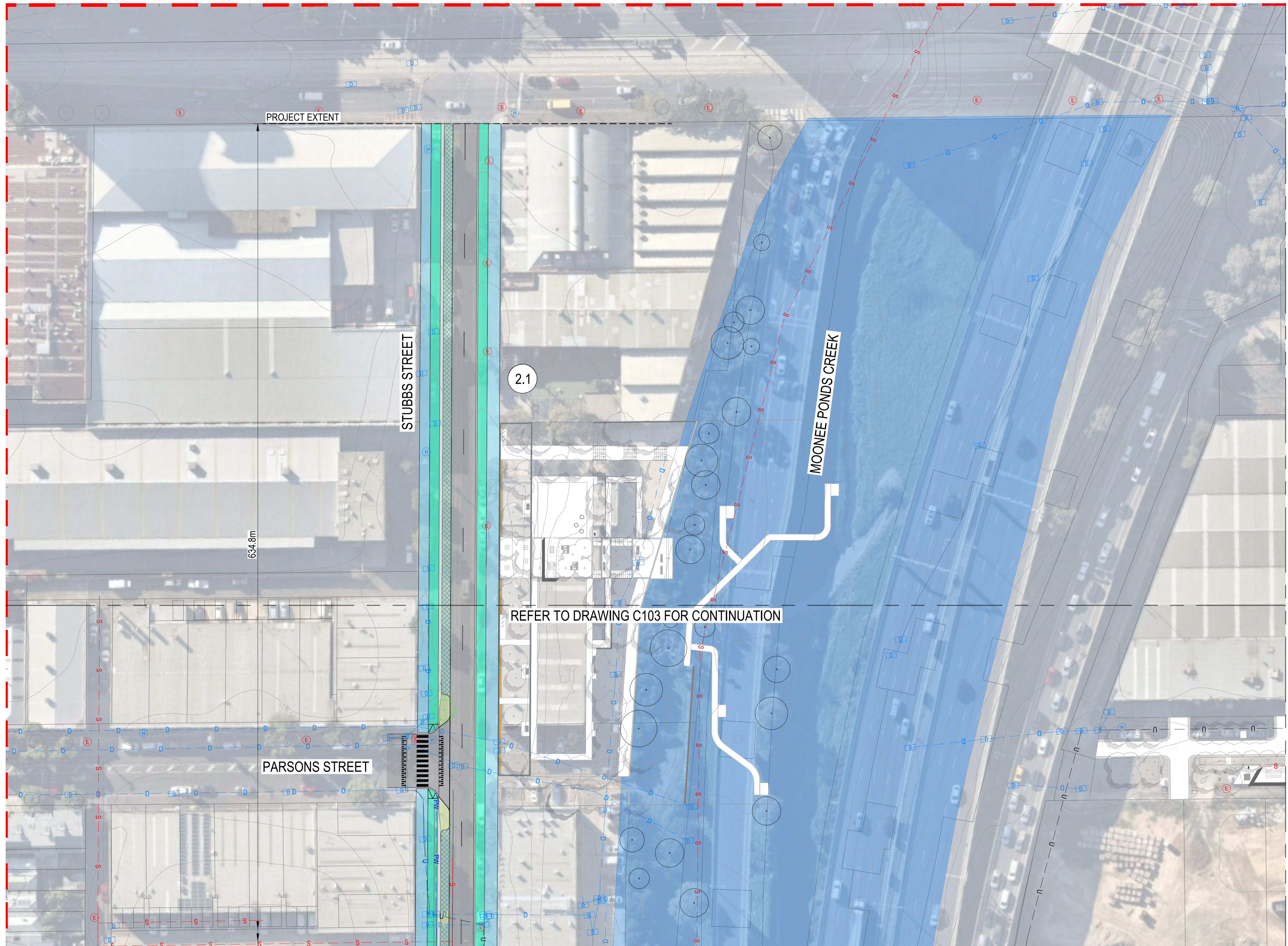
Project **MACAULAY PRECINCT STREET**

Status **PRELIMINARY**

Drawing Title **ROAD LAYOUT PLAN SHEET 4 OF 9**

Drawing No. **12552605-C103**

Rev **D**



LEGEND:

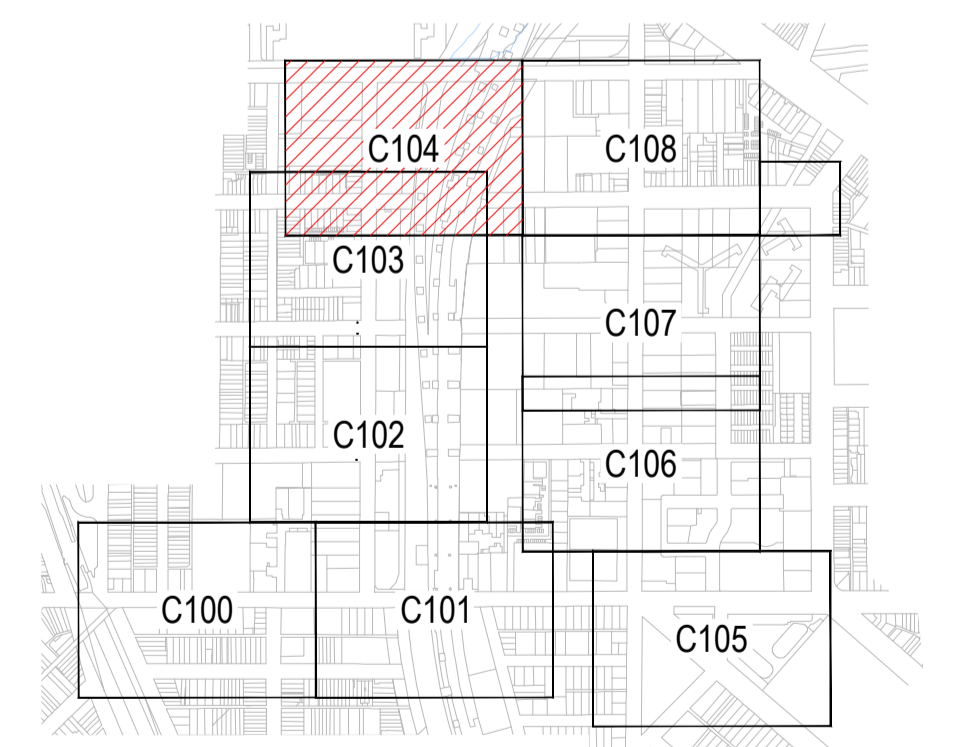
- PROJECT BOUNDARY
- PEDESTRIAN PATH
- BIKE PATH
- ROAD PAVEMENT
- BUFFER
- VEGETATION
- PERMEABLE ASPHALT SURFACE
- LSIO
- PROJECT EXTENT
- EXISTING TREES
- PROPOSED TREES
- CONTOURS
- ACCESS ROAD

EXISTING SERVICES:

- POTABLE WATER
- ABANDONED POTABLE WATER
- ELECTRICAL
- AUSNET SERVICES
- APA SERVICES
- SEWER
- DRAINAGE
- TELECOMS
- GRAVITY PIPE
- PRESSURE MAIN
- DRAINAGE PIT
- PUMP STATION
- ELECTRIC POLE
- FIRE HYDRANT

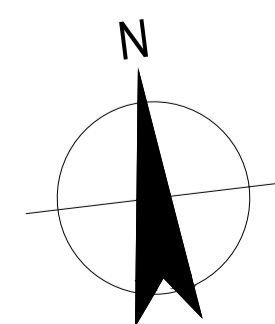
REFER TO DRAWING C108 FOR CONTINUATION

REFER TO DRAWING C103 FOR CONTINUATION



D	ISSUE FOR APPROVAL	DE	LM	09.12.21
C	REVISED ISSUE	DE	LM	12.10.21
B	REVISED DRAFT ISSUE	DE	LM	20.08.21
A	DRAFT ISSUE	DE	LM	29.07.21
Rev	Description	Checked	Approved	Date

Author J. BARCIAL Drafting Check
 Designer D. NGAN Design Check



RD_02



Conditions of Use. This document may only be used by GHD's client (and any other person who GHD has agreed can use this document) for the purpose for which it was prepared and must not be used by any other person or for any other purpose.



Project No.
12552605

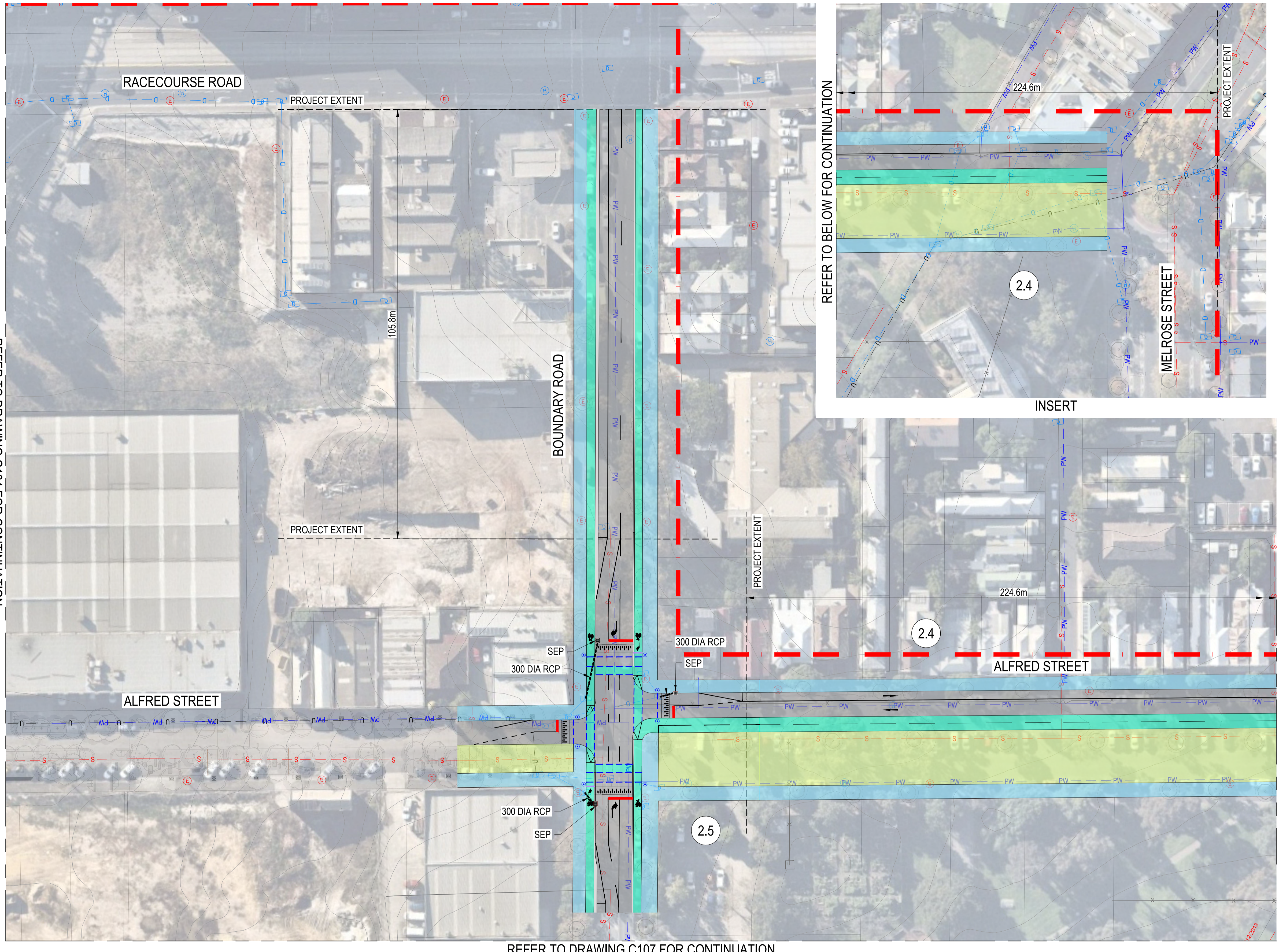
Client CITY OF MELBOURNE
 Project MACAULAY PRECINCT STREET
 Status PRELIMINARY

Drawing Title
ROAD LAYOUT PLAN
SHEET 5 OF 9

Status Code
12552605-C104

Size
A1

Rev
D



LEGEND:

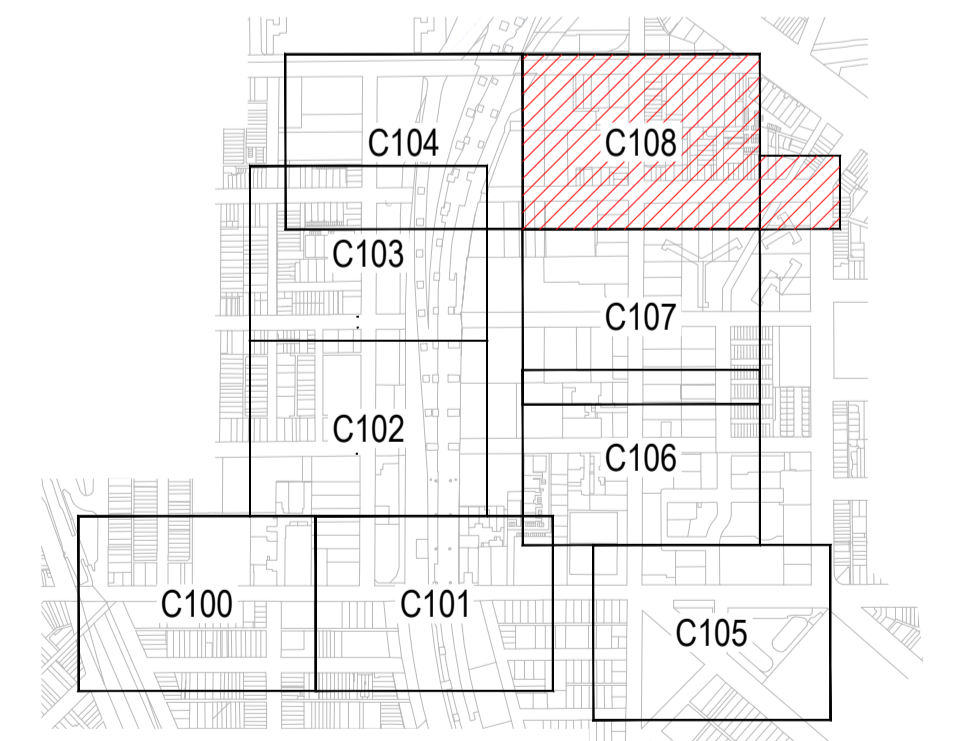
- PROJECT BOUNDARY
- PEDESTRIAN PATH
- BIKE PATH
- ROAD PAVEMENT
- BUFFER
- VEGETATION
- PERMEABLE ASPHALT SURFACE
- LSIO
- PROJECT EXTENT
- EXISTING TREES
- PROPOSED TREES
- CONTOURS
- ACCESS ROAD

EXISTING SERVICES:

- POTABLE WATER
- ABANDONED POTABLE WATER
- ELECTRICAL
- AUSNET
- APA SERVICES
- SEWER
- DRAINAGE
- TELECOMS
- GRAVITY PIPE
- PRESSURE MAIN
- DRAINAGE PIT
- PUMP STATION
- ELECTRIC POLE
- FIRE HYDRANT
- TRAFFIC SIGNAL POLE

LINEMARKING LEGEND:

- CYCLE STOP LINE
- VEHICLE STOP LINE
- PEDESTRIAN CROSSING LINE



REFER TO DRAWING C104 FOR CONTINUATION

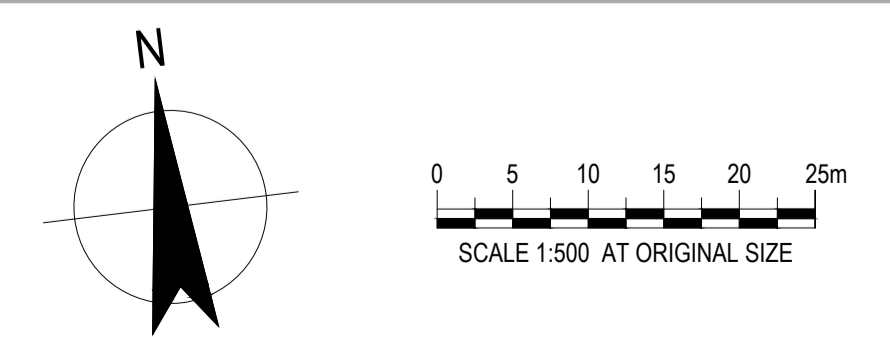
REFER TO BELOW FOR CONTINUATION

REFER TO INSERT FOR CONTINUATION

REFER TO DRAWING C107 FOR CONTINUATION

Rev	Description	Checked	Approved	Date
E	ISSUE FOR APPROVAL	DE	LM	01.02.22
D	ISSUE FOR APPROVAL	DE	LM	09.12.21
C	REVISED ISSUE	DE	LM	12.10.21
B	REVISED DRAFT ISSUE	DE	LM	20.08.21
A	DRAFT ISSUE	DE	LM	29.07.21

Author	Designing	Design Check	Reg No.
J. BARCIAL	D. NGAN	D. NGAN	



**RD_04
IN_02**



Level 9, 180 Lonsdale Street,
Melbourne VIC 3000 Australia
T 61 3 8687 8000 F 61 3 8687 8111
E mel@mail@ghd.com.au W www.ghd.com



Project No.
12552605

Client CITY OF MELBOURNE
Project MACAULAY PRECINCT STREET
Status PRELIMINARY

Drawing Title ROAD LAYOUT PLAN
SHEET 9 OF 9
Drawing No. 12552605-C108
Rev E

- General Notes
1. These drawings represent a concept design sufficient for the purpose of aiding costing only. All drawings are based on limited survey information and indicative existing conditions.
 2. Melbourne Water creek access. Access requirements to be confirmed by Melbourne Water and City of Melbourne prior to detailed design.
 3. Final levee heights to be confirmed by Melbourne Water prior to detailed design.
 4. All existing overhead powerlines within project boundaries to be undergrounded.
 5. Required flood storage arrangements to be confirmed by Melbourne Water and City of Melbourne prior to detailed design.



For Continuation refer to LD-SK-322

MCGREGOR COXALL

© Copyright McGregor Coxall
 AUS ACN 082 334 290
 UK 10199853
 PRC ID NO. 06000002201607080008
 Sydney Melbourne Shenzhen Bristol
 www.mcgregorcoxall.com

Client
 City of Melbourne

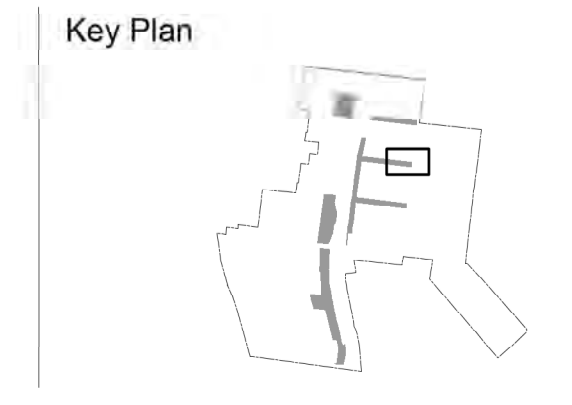
Project Team
 Zinc Cost Management

Project Name
 Macaulay Open Space Design & Costing

Project No.
 0895MEL

Address
 Macaulay, Melbourne VIC

RD_05



Rev	Revision Description	By / Checked	Date
A	Draft for comment	RL/MW	10/06/2021
B	Concept Design For Costing	RL/MW	24/06/2021
C	Concept Design For Costing	RL/MW	30/06/2021

Scale
 1: 200 @ A1

All dimensions are in millimetres unless otherwise noted.
 Do not scale from this drawing.

North

Phase
 Concept

Sheet Title
 3.2 Sutton Street

Sheet No.
 LD-SK-322

Rev
 C

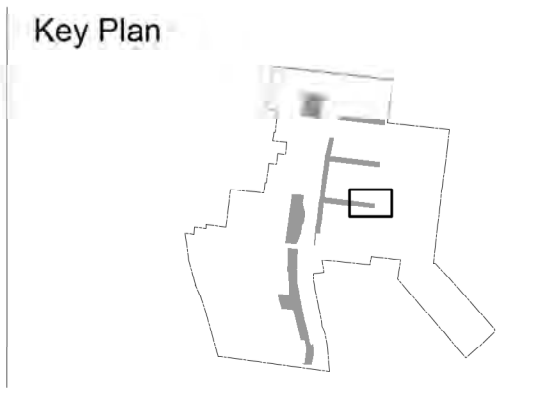
- General Notes
1. These drawings represent a concept design sufficient for the purpose of aiding costing only. All drawings are based on limited survey information and indicative existing conditions.
 2. Melbourne Water creek access. Access requirements to be confirmed by Melbourne Water and City of Melbourne prior to detailed design.
 3. Final levee heights to be confirmed by Melbourne Water prior to detailed design.
 4. All existing overhead powerlines within project boundaries to be undergrounded.
 5. Required flood storage arrangements to be confirmed by Melbourne Water and City of Melbourne prior to detailed design.



MCGREGOR COXALL
 © Copyright McGregor Coxall
 AUS ACN 082 334 290
 UK 10199853
 PRC ID NO. 0600002201607080008
 Sydney Melbourne Shenzhen Bristol
 www.mcgregorcoxall.com

Client
 City of Melbourne
 Project Team
 Zinc Cost Management

Project Name
 Macaulay Open Space Design & Costing
 Project No.
 0895MEL
 Address
 Macaulay, Melbourne VIC
RD_06

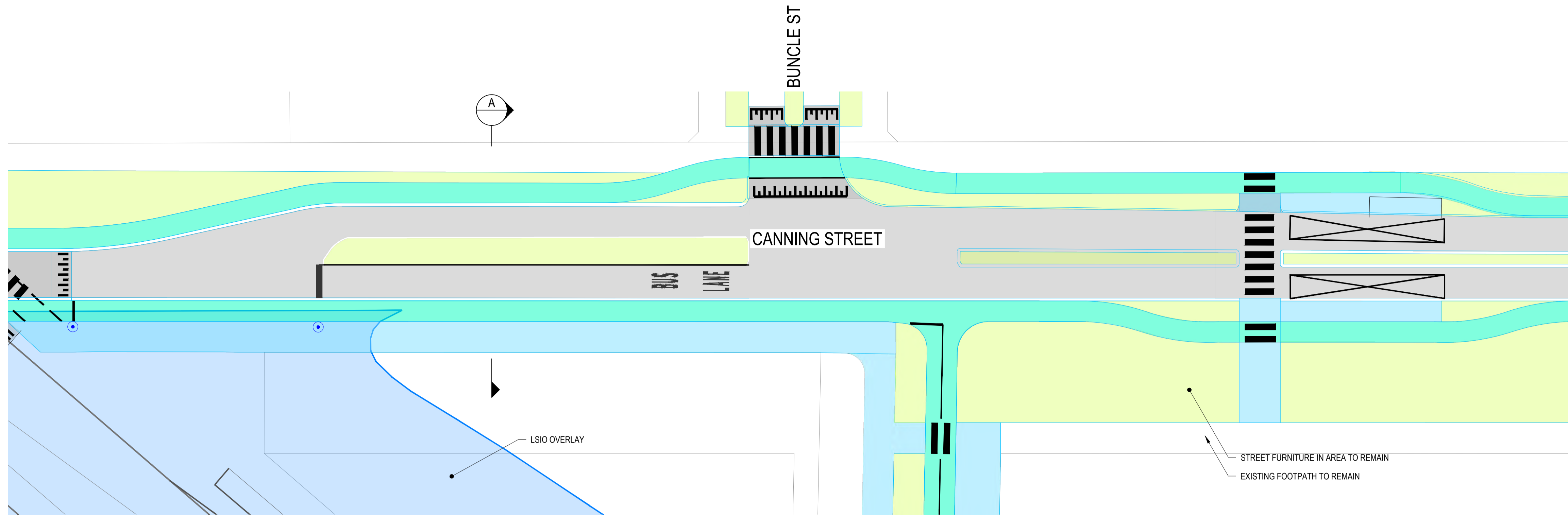


Issue Log

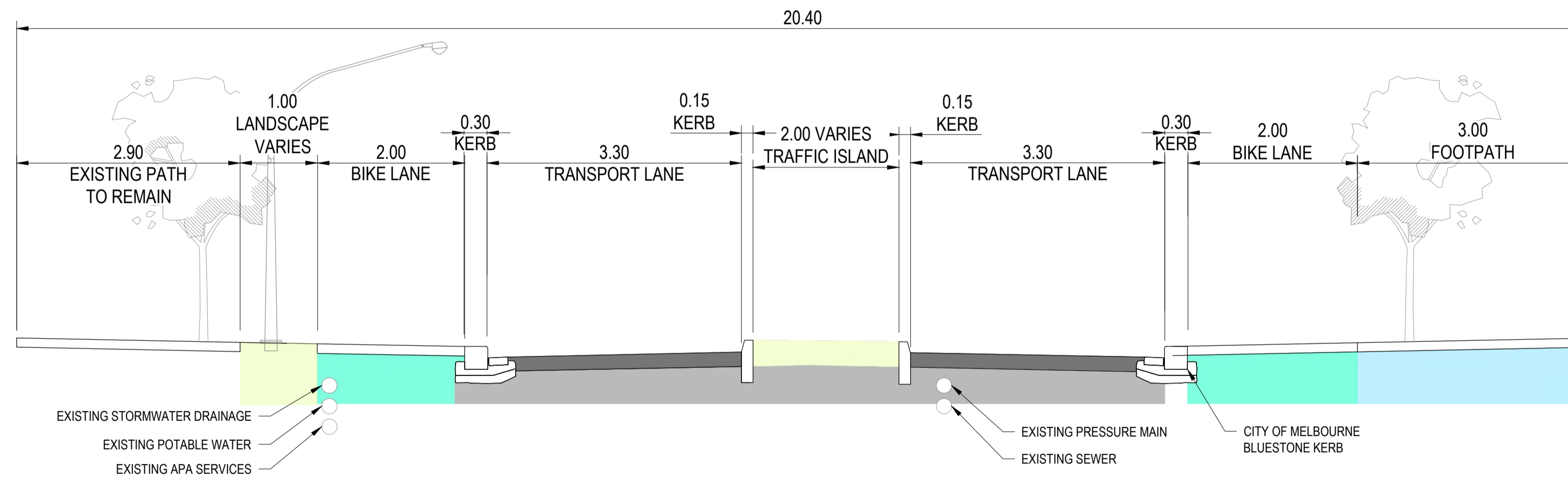
Rev	Revision Description	By / Checked	Date
A	Draft for comment	RL/MW	10/06/2021
B	Concept Design For Costing	RL/MW	24/06/2021
C	Concept Design For Costing	RL/MW	30/06/2021

Scale
 1: 200 @ A1
 North
 Phase
 Concept
 Sheet Title
 3.3 Mark Street
 Sheet No.
 LD-SK-332
 All dimensions are in millimetres unless otherwise noted.
 Do not scale from this drawing.

Rev
 C



SCALE 1:250

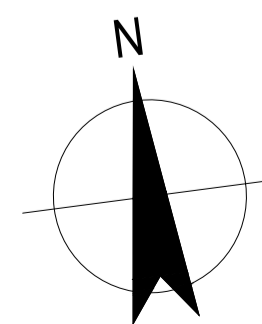


A SECTION
C003 SCALE 1:50
CANNING STREET (WEST OF VAUGHN TERRACE)

LEGEND:

- PEDESTRIAN PATH
- BIKE PATH
- ROAD PAVEMENT
- BUFFER
- VEGETATION
- PERMEABLE ASPHALT SURFACE
- LSIO

C	ISSUE FOR APPROVAL	DE	LM	09.12.21
B	PRELIMINARY ISSUE	DE	LM	15.10.21
A	DRAFT ISSUE	DE	LM	20.08.21
Rev	Description	Checked	Approved	Date
Author	J. BARCIAL	Drafting Check		
Designer	D. NGAN	Design Check		



RD_08



Client CITY OF MELBOURNE
Project MACAULAY PRECINCT STREETS

Project No. 12552605

Status PRELIMINARY

Drawing Title ROAD CROSS SECTIONS
CANNING STREET
(WEST OF VAUGHN TERRACE)

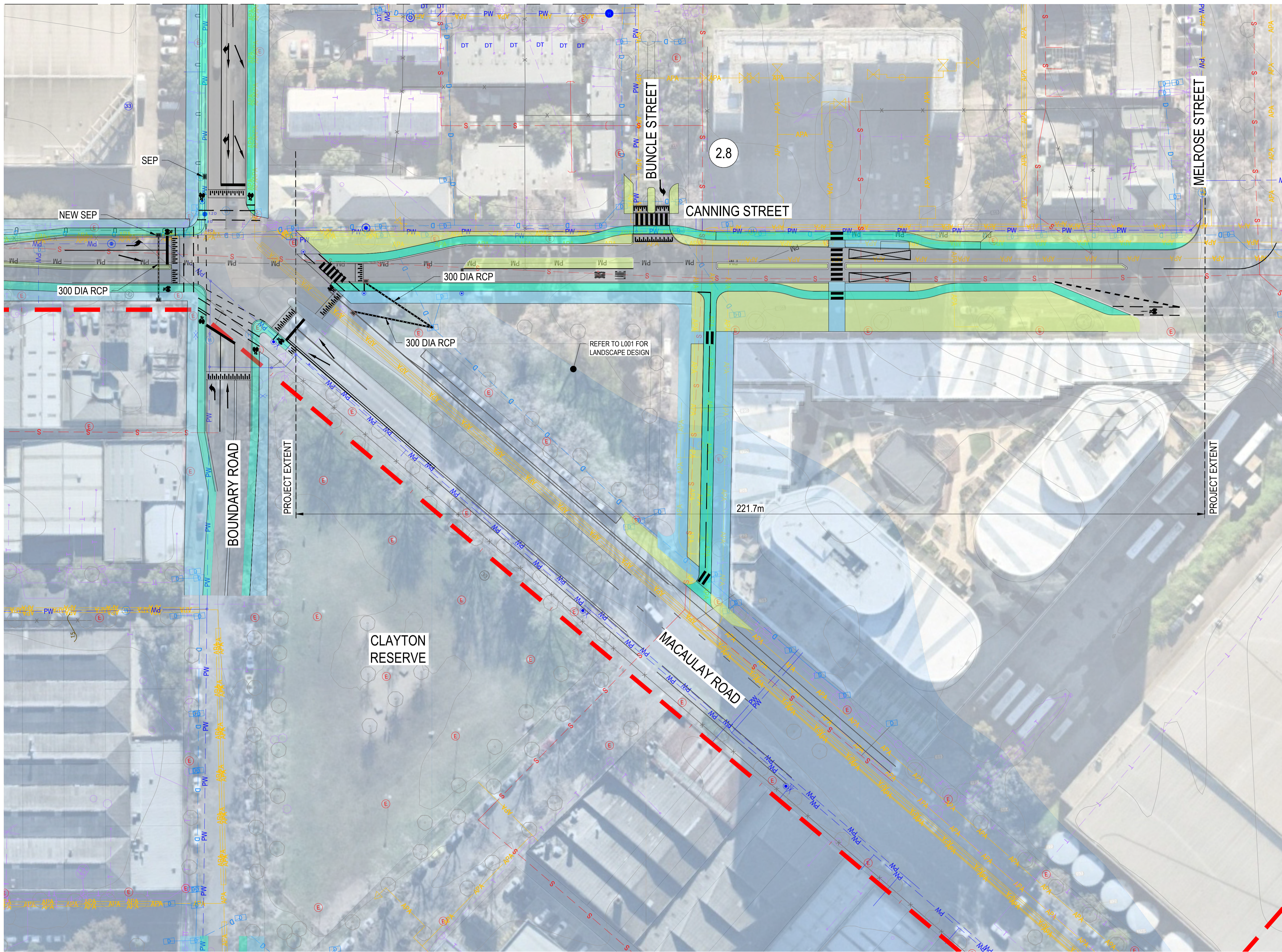
Status Code

Drawing No. 12552605-C010

Size A1

Rev C

REFER TO DRAWING C106 FOR CONTINUATION

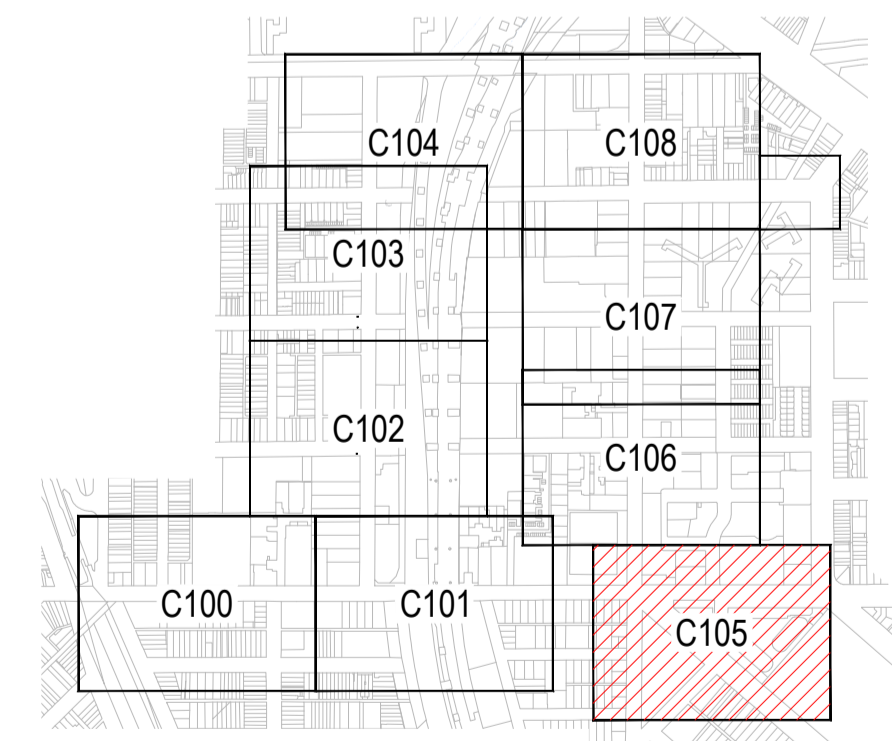


LEGEND:

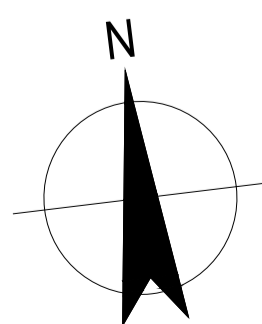
- — — PROJECT BOUNDARY
- — — PEDESTRIAN PATH
- — — BIKE PATH
- — — ROAD PAVEMENT
- — — BUFFER
- — — VEGETATION
- — — PERMEABLE ASPHALT SURFACE
- — — LSIO
- — — PROJECT EXTENT
- EXISTING TREES
- PROPOSED TREES
- — — CONTOURS
- — — ACCESS ROAD

EXISTING SERVICES:

- — — POTABLE WATER
- — — ABANDONED POTABLE WATER
- — — ELECTRICAL
- — — AUSNET SERVICES
- — — APA SERVICES
- — — SEWER
- — — DRAINAGE
- — — TELECOMS
- — — GRAVITY PIPE
- — — PRESSURE MAIN
- — — DRAINAGE PIT
- — — PUMP STATION
- — — ELECTRIC POLE
- — — FIRE HYDRANT



F	ISSUE FOR APPROVAL	DE	LM	01.02.22
E	ISSUE FOR APPROVAL	DE	LM	09.12.21
D	ISSUE FOR APPROVAL	DE	LM	09.12.21
C	REVISED ISSUE	DE	LM	12.10.21
B	REVISED DRAFT ISSUE	DE	LM	20.08.21
A	DRAFT ISSUE	DE	LM	29.07.21
Rev	Description	Checked	Approved	Date
Author	J. BARCIAL	Designing		Reg No.
Designer	D. NGAN	Designing		Date



RD_08



GHD
 Level 9, 180 Lonsdale Street,
 Melbourne VIC 3000 Australia
 T 61 3 8687 8000 F 61 3 8687 8111
 E mel@mail@ghd.com.au W www.ghd.com



Client **CITY OF MELBOURNE**
 Project **MACAULAY PRECINCT STREET**
 Status **PRELIMINARY**

Drawing Title **ROAD LAYOUT PLAN SHEET 6 OF 9**

Drawing No. **12552605-C105**

Size **A1**

Rev **F**

Conditions of Use. This document may only be used by GHD's client (and any other person who GHD has agreed can use this document) for the purpose for which it was prepared and must not be used by any other person or for any other purpose.

LEGEND

- PROJECT BOUNDARY
- PROPERTY LINE
- EXISTING TREE WITH INDICATIVE CANOPY
- NEW SPECIMEN TREE PLANTING
- BUS STOP SHELTER RELOCATION

VEGETATION AREAS

- VE01 LAWN
- VE02 MIX 01 FEATURE PLANTING
- VE03 MIX 02 RAIN GARDEN

EDGES AND PAVEMENT

- ED01 BLUESTONE KERB (CoM 301.01)
- ED02 TIMBER EDGE (CoM 305.01)
- ED03 STEEL HOOP (CoM 706.02)
- ED04 SPADE EDGE
- PV01 ASPHALT FOOTPATH PAVING (CoM 201.03)
- PV02 SOFTFALL MULCH

FURNITURE, HANDRAIL AND EQUIPMENTS

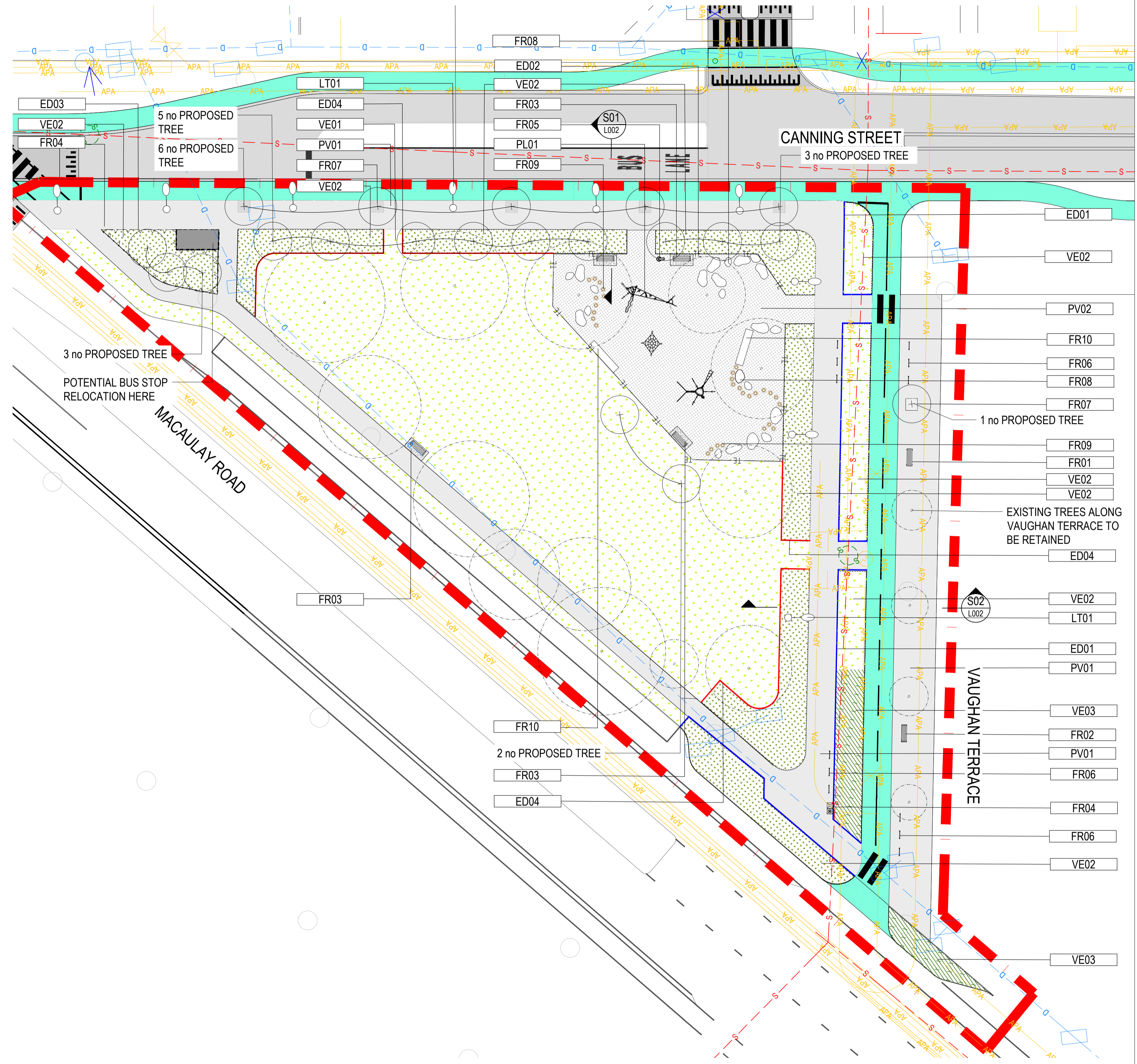
- FR01 BENCH (CoM 701.02)
- FR02 SEAT (CoM 701.01)
- FR03 PARK SEAT (CoM 701.03)
- FR04 BINS (WASTE/ RECYCLING) (CoM 702.01 AND 702.02)
- FR05 DRINKING FOUNTAIN (CoM 703.02)
- FR06 BIKE HOOP (CoM 706.08)
- FR07 TREE PIT IN ASPHALT (CoM 501.02)
- FR08 ROCK FEATURE
- FR09 STEPPING STUMPS
- FR10 SEATING LOGS
- PL01 NATURE PLAY
- LT01 STREET/PARK LIGHT

PLANT SCHEDULE

Location	Note	Install size	Amount
TREES			
STREET	LARGE CANOPY SPECIES THAT ARE NATIVE OR INDIGENOUS TO ALIGN WITH CoM URBAN FOREST STRATEGY	45L	20
IN GARDEN BED (NOT SHOWN IN PLAN)	SMALL SIZE TREE SPECIES FOR SUB STOREY (1% OF TOTAL GARDEN BED AREA)	45L	9

Planting	Install size	kg/m2	Total Area m2	Total amount
LAWN	Seed	0.01	1388	14

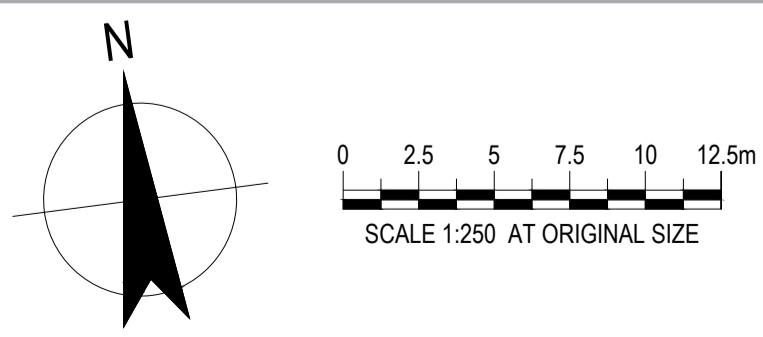
Planting	Install size	Plants/m2	Total Area m2	Total amount
RAIN GARDEN PLANTING MIX	140mm	6	203	1219
FEATURE BED MIX	140mm	2	445	891



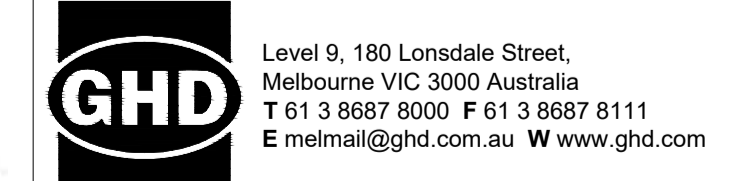
SCALE 1:250

Rev	Description	Checked	Approved	Date
D	ISSUE FOR APPROVAL	MC	LM	01.02.2022
C	UPDATED DESIGN	MC	LM	26.11.2021
B	REVISED DESIGN	MC	LM	16.09.2021
A	PRELIMINARY DESIGN	MC	LM	21.07.2021

Author J PANG Drafting Check M COYLE
 Designer J PANG Design Check L MORRISON



RD_08

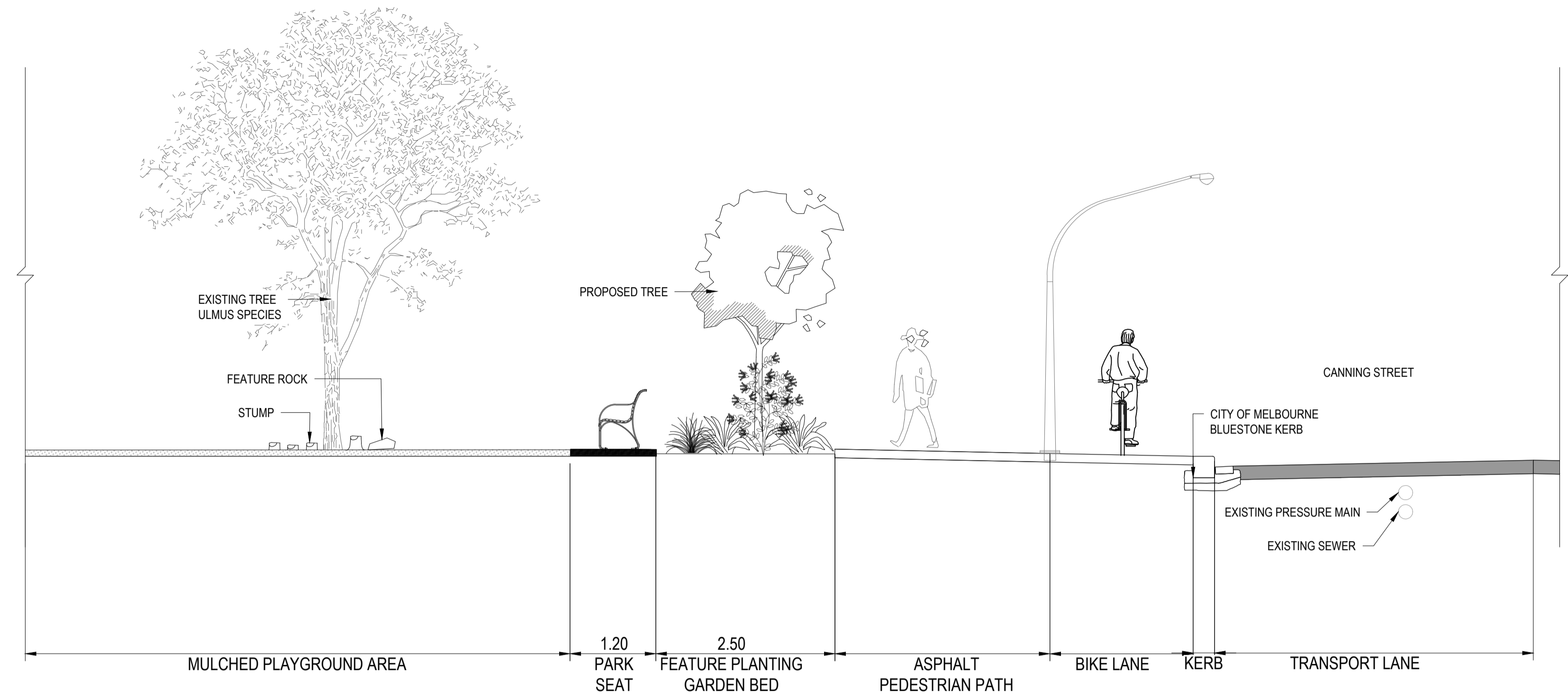


Client	CITY OF MELBOURNE
Project	MACAULAY PRECINCT STREETS
Status	PRELIMINARY

Drawing Title	LANDSCAPE LAYOUT PLAN CANNING ST / VAUGHAN TCE LAYOUT PLAN
Status Code	31-12552605-L001

Size **A1**
Rev **D**

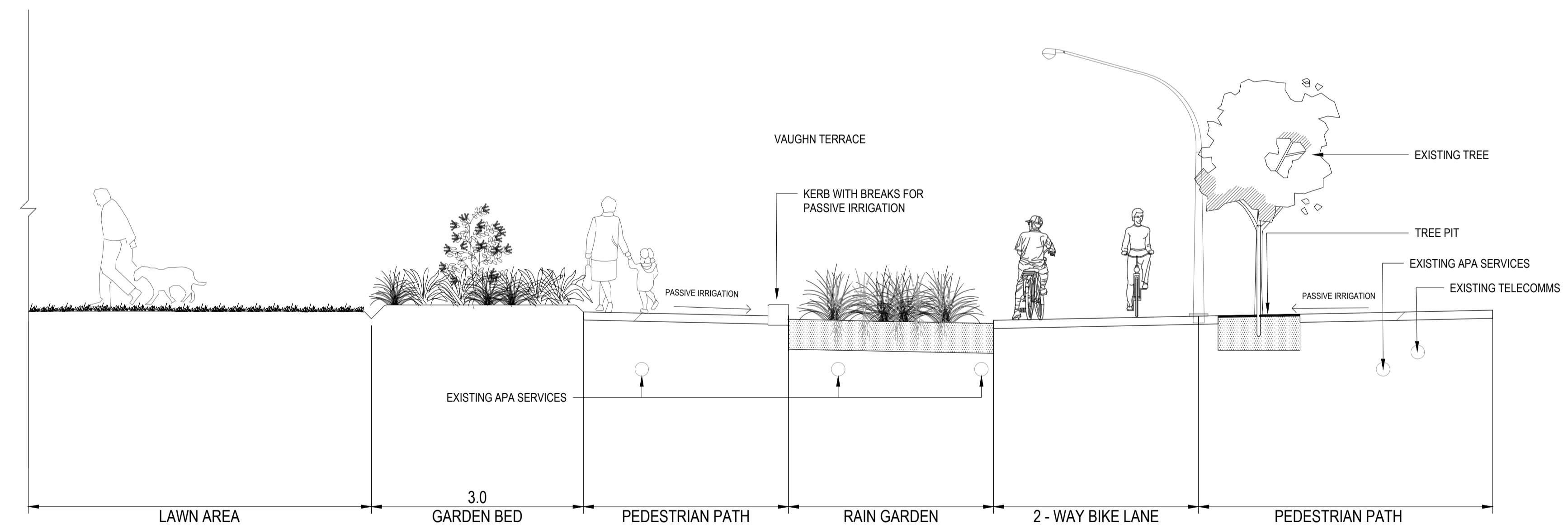
Conditions of Use. This document may only be used by GHD's client (and any other person who GHD has agreed can use this document) for the purpose for which it was prepared and must not be used by any other person or for any other purpose.



REFER TO CIVIL DRAWING FOR ROAD SECTION

S01 TYPICAL SECTION CANNING STREET

L001 SCALE 1 :50
REFER TO CIVILS DRAWINGS FOR DIMENSIONS

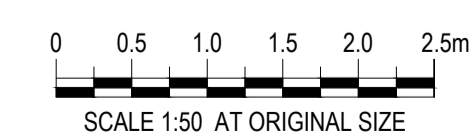


S02 TYPICAL SECTION VAUGHN TERRACE

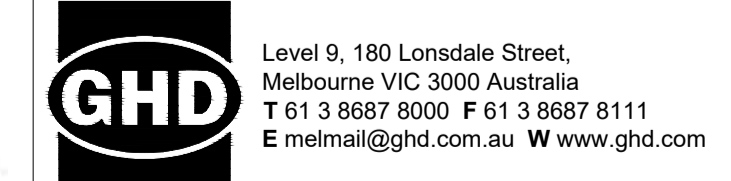
L001 SCALE 1 :50
REFER TO CIVILS DRAWINGS FOR DIMENSIONS

Rev	Description	Checked	Approved	Date
C	ISSUE FOR APPROVAL	MC	LM	01.02.22
B	UPDATED DESIGN	MC	LM	26.11.2021
A	REVISED DESIGN	MC	LM	16.09.2021

Author J PANG Drafting Check M COYLE
 Designer J PANG Design Check L MORRISON



RD_08



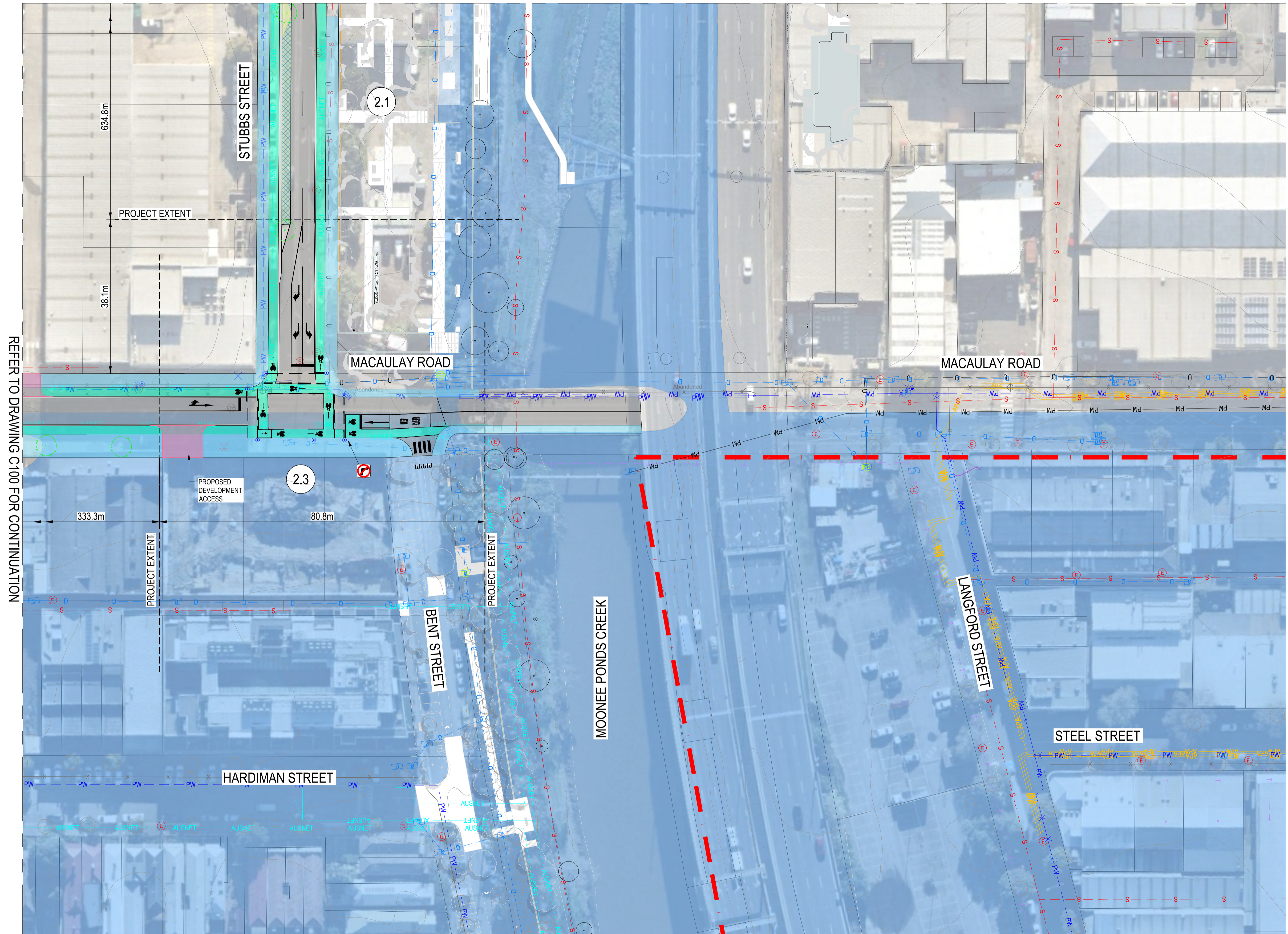
Client	CITY OF MELBOURNE
Project	MACAULAY PRECINCT STREETS
Status	PRELIMINARY

Drawing Title	LANDSCAPE SECTION CANNING ST / VAUGHAN TCE TYPICAL SECTIONS
Project No.	31-12552605
Status	PRELIMINARY
Drawing No.	31-12552605-L002

Size **A1**
Rev **C**

Conditions of Use: This document may only be used by GHD's client (and any other person who GHD has agreed can use this document) for the purpose for which it was prepared and must not be used by any other person or for any other purpose.

REFER TO DRAWING C102 FOR CONTINUATION



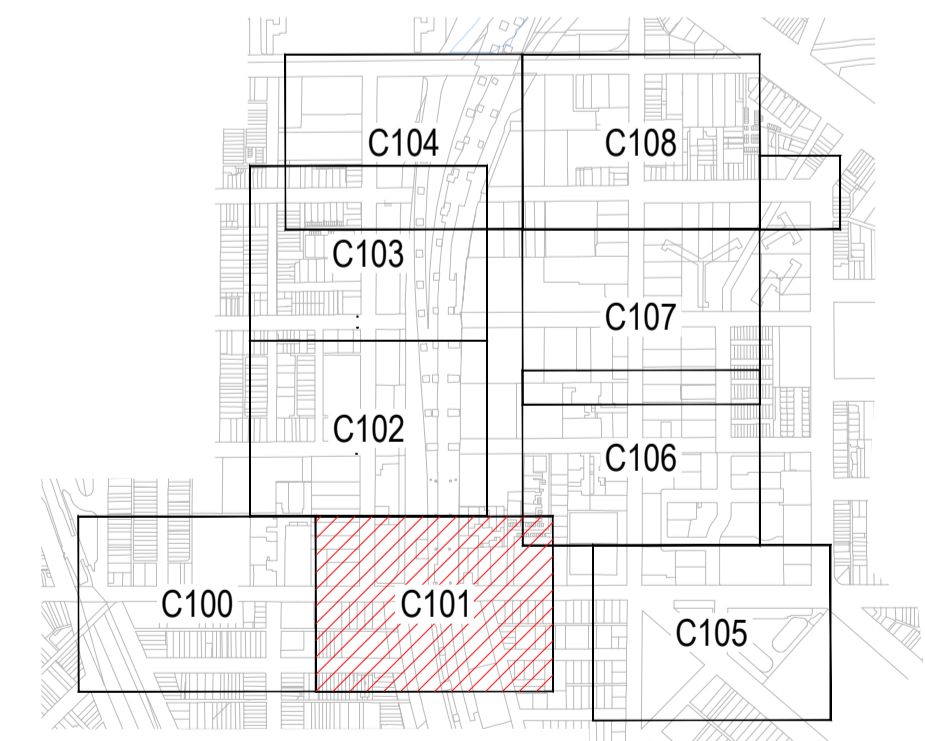
REFER TO DRAWING C100 FOR CONTINUATION

LEGEND:

- PROJECT BOUNDARY
- PEDESTRIAN PATH
- BIKE PATH
- ROAD PAVEMENT
- BUFFER
- VEGETATION
- PERMEABLE ASPHALT SURFACE
- LSIO
- PROJECT EXTENT
- EXISTING TREES
- PROPOSED TREES
- CONTOURS
- ACCESS ROAD

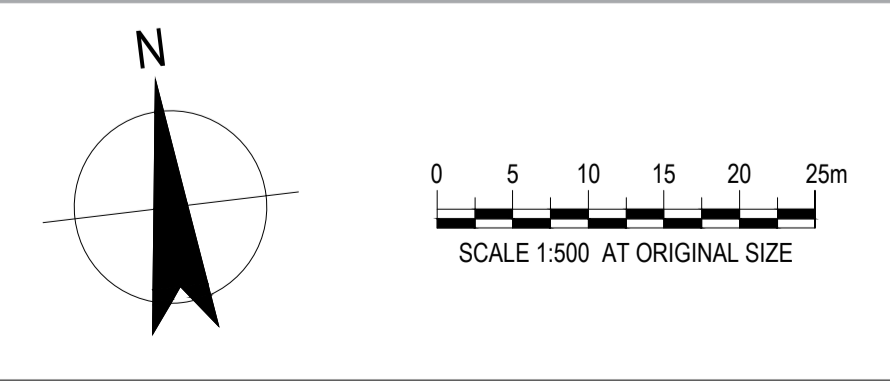
EXISTING SERVICES:

- POTABLE WATER
- ABANDONED POTABLE WATER
- ELECTRICAL
- AUSNET SERVICES
- APA SERVICES
- SEWER
- DRAINAGE
- TELECOMS
- GRAVITY PIPE
- PRESSURE MAIN
- DRAINAGE PIT
- PUMP STATION
- ELECTRIC POLE
- FIRE HYDRANT



Rev	Description	Checked	Approved	Date
D	ISSUE FOR APPROVAL	DE	LM	09.12.21
C	REVISED ISSUE	DE	LM	12.10.21
B	REVISED DRAFT ISSUE	DE	LM	20.08.21
A	DRAFT ISSUE	DE	LM	29.07.21

Author	J. BARCIAL	Designing	J. BARCIAL
Designer	D. NGAN	Designing	D. NGAN



IN_01



GHD
 Level 9, 180 Lonsdale Street,
 Melbourne VIC 3000 Australia
 T 61 3 8687 8000 F 61 3 8687 8111
 E mel@mail@ghd.com.au W www.ghd.com

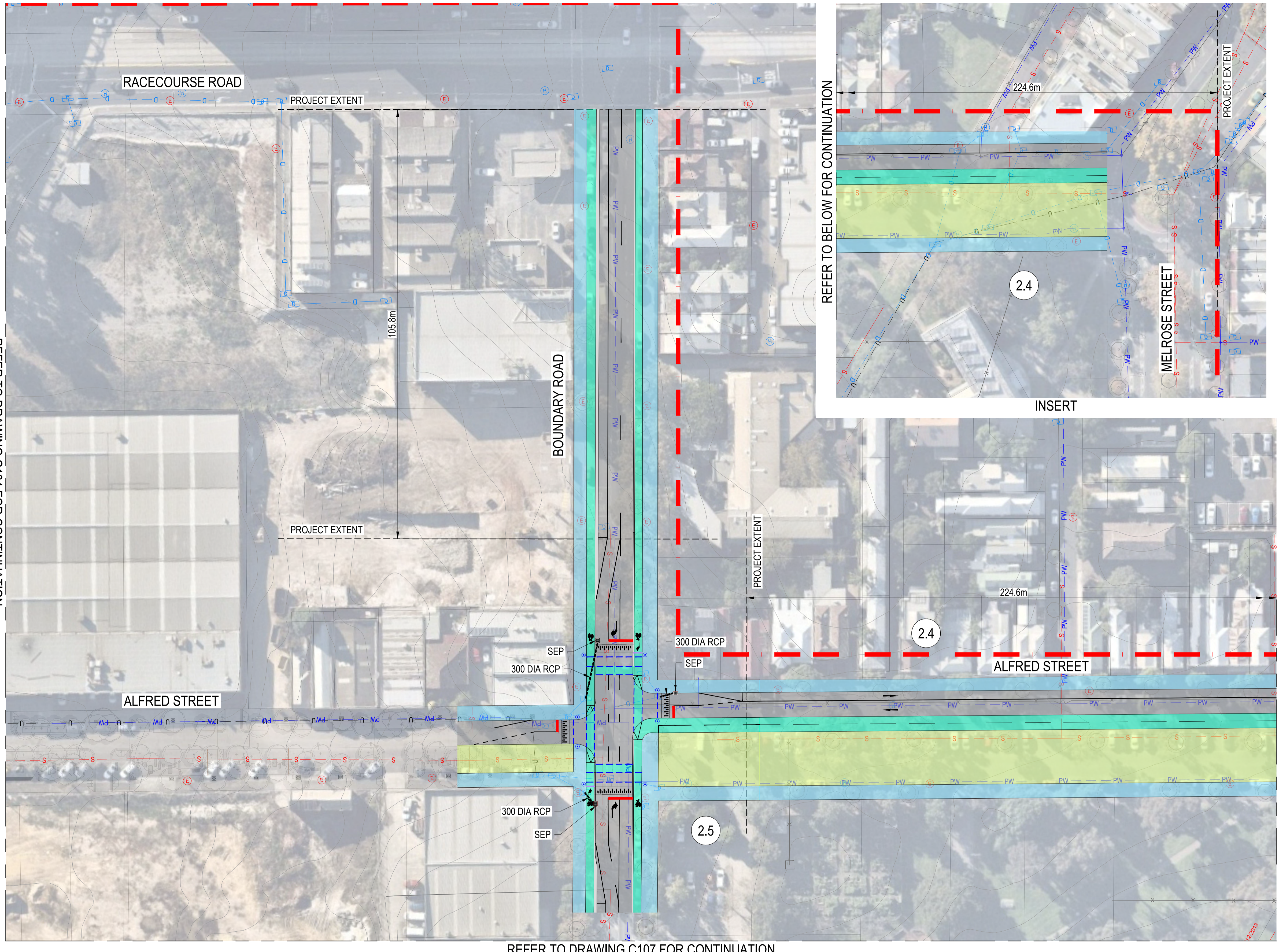


Client **CITY OF MELBOURNE**
 Project **MACAULAY PRECINCT STREET**
 Status **PRELIMINARY**

Drawing Title **ROAD LAYOUT PLAN SHEET 2 OF 9**
 Drawing No. **12552605-C101**
 Status Code

Size **A1**
 Rev **D**

Conditions of Use. This document may only be used by GHD's client (and any other person who GHD has agreed can use this document) for the purpose for which it was prepared and must not be used by any other person or for any other purpose.



LEGEND:

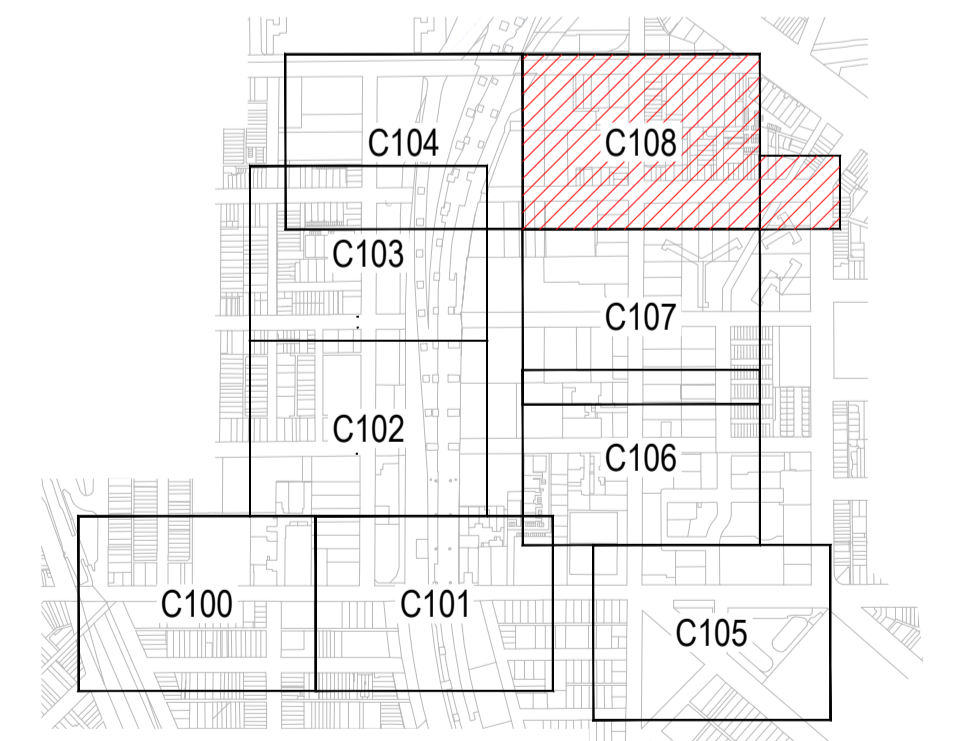
- PROJECT BOUNDARY
- PEDESTRIAN PATH
- BIKE PATH
- ROAD PAVEMENT
- BUFFER
- VEGETATION
- PERMEABLE ASPHALT SURFACE
- LSIO
- PROJECT EXTENT
- EXISTING TREES
- PROPOSED TREES
- CONTOURS
- ACCESS ROAD

EXISTING SERVICES:

- POTABLE WATER
- ABANDONED POTABLE WATER
- ELECTRICAL
- AUSNET
- APA SERVICES
- SEWER
- DRAINAGE
- TELECOMS
- GRAVITY PIPE
- PRESSURE MAIN
- DRAINAGE PIT
- PUMP STATION
- ELECTRIC POLE
- FIRE HYDRANT
- TRAFFIC SIGNAL POLE

LINEMARKING LEGEND:

- CYCLE STOP LINE
- VEHICLE STOP LINE
- PEDESTRIAN CROSSING LINE



REFER TO DRAWING C104 FOR CONTINUATION

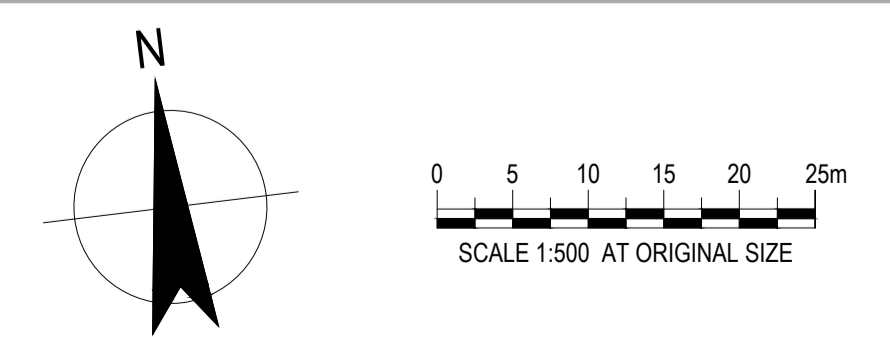
REFER TO BELOW FOR CONTINUATION

REFER TO INSERT FOR CONTINUATION

REFER TO DRAWING C107 FOR CONTINUATION

Rev	Description	Checked	Approved	Date
E	ISSUE FOR APPROVAL	DE	LM	01.02.22
D	ISSUE FOR APPROVAL	DE	LM	09.12.21
C	REVISED ISSUE	DE	LM	12.10.21
B	REVISED DRAFT ISSUE	DE	LM	20.08.21
A	DRAFT ISSUE	DE	LM	29.07.21

Author	Designing	Design Check	Reg No.
J. BARCIAL	D. NGAN	D. NGAN	



**RD_04
IN_02**



Level 9, 180 Lonsdale Street,
Melbourne VIC 3000 Australia
T 61 3 8687 8000 F 61 3 8687 8111
E mel@mail@ghd.com.au W www.ghd.com



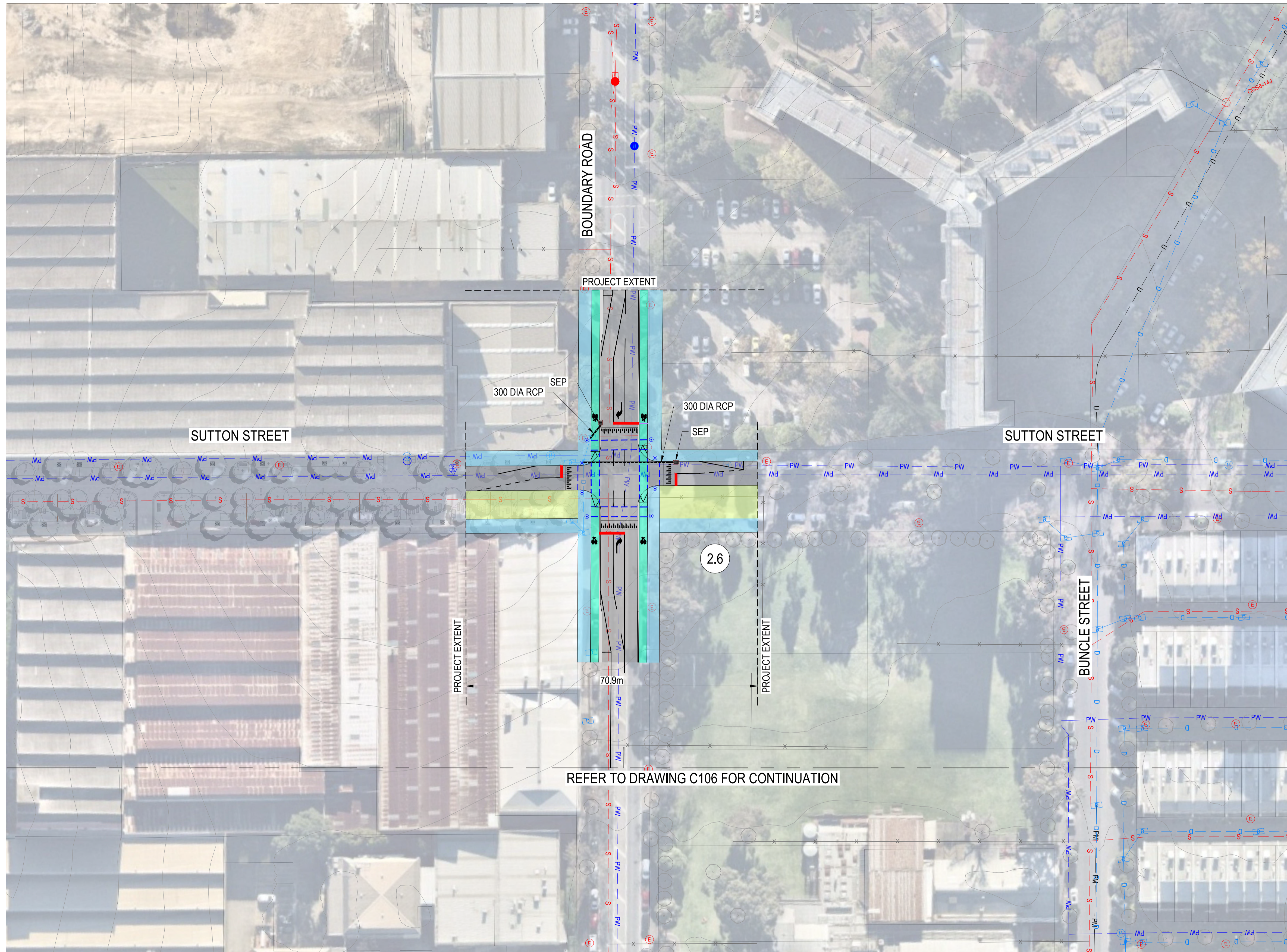
Project No.
12552605

Client	CITY OF MELBOURNE
Project	MACAULAY PRECINCT STREET
Status	PRELIMINARY

Drawing Title	ROAD LAYOUT PLAN SHEET 9 OF 9
Drawing No.	12552605-C108

Size
A1
Rev
E

REFER TO DRAWING C108 FOR CONTINUATION



REFER TO DRAWING C106 FOR CONTINUATION

LEGEND:

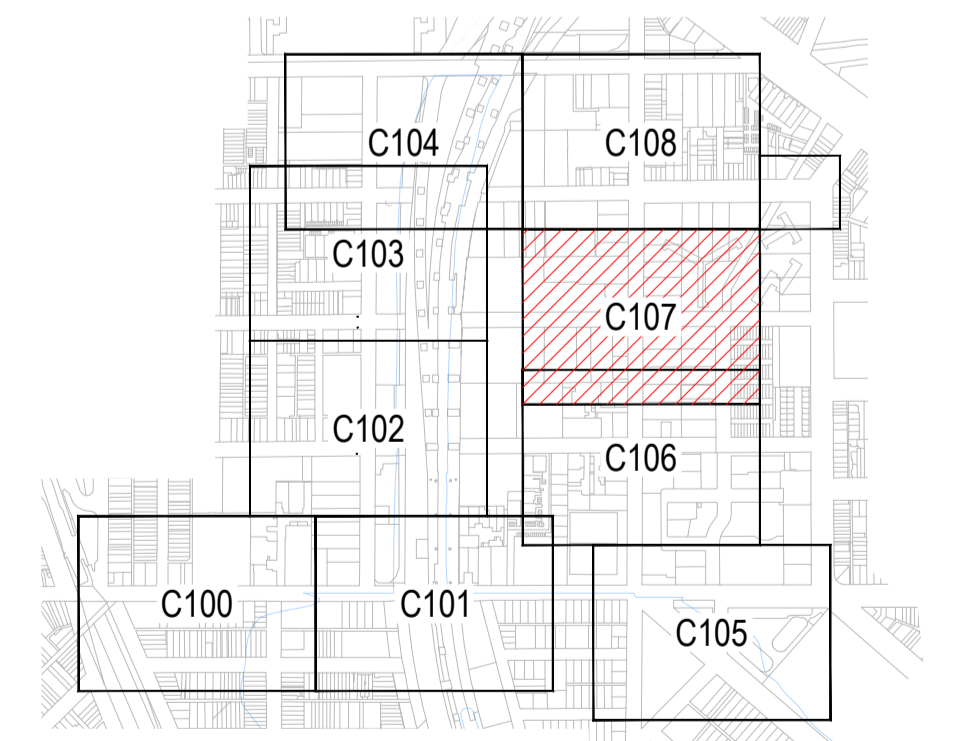
- PROJECT BOUNDARY
- PEDESTRIAN PATH
- BIKE PATH
- ROAD PAVEMENT
- BUFFER
- VEGETATION
- PERMEABLE ASPHALT SURFACE
- LSIO
- PROJECT EXTENT
- EXISTING TREES
- PROPOSED TREES
- CONTOURS
- ACCESS ROAD

EXISTING SERVICES:

- POTABLE WATER
- ABANDONED POTABLE WATER
- ELECTRICAL
- AUSNET SERVICES
- APA SERVICES
- SEWER
- DRAINAGE
- TELECOMS
- GRAVITY PIPE
- PRESSURE MAIN
- DRAINAGE PIT
- PUMP STATION
- ELECTRIC POLE
- FIRE HYDRANT
- TRAFFIC SIGNAL POLE

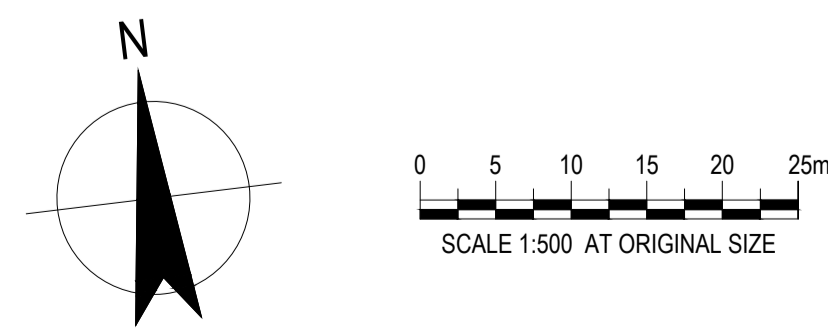
LINEMARKING LEGEND:

- CYCLE STOP LINE
- VEHICLE STOP LINE
- PEDESTRIAN CROSSING LINE



Rev	Description	Checked	Approved	Date
E	ISSUE FOR APPROVAL	DE	LM	01.02.22
D	ISSUE FOR APPROVAL	DE	LM	19.12.21
C	REVISED ISSUE	DE	LM	12.10.21
B	REVISED DRAFT ISSUE	DE	LM	20.08.21
A	DRAFT ISSUE	DE	LM	29.07.21

Author	Designing	Drafting Check	Reg No.
J. BARCIAL	D. NGAN		



IN_03



Client **CITY OF MELBOURNE**
 Project **MACAULAY PRECINCT STREET**
 Status **PRELIMINARY**

Drawing Title **ROAD LAYOUT PLAN**
SHEET 8 OF 9

Size **A1**

Status Code **12552605-C107**
 Drawing No. **12552605-C107**
 Rev **E**