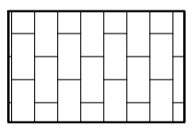
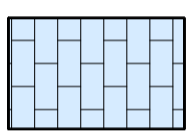

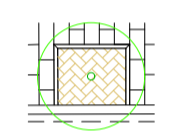
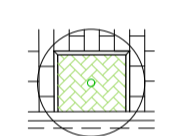

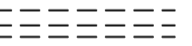
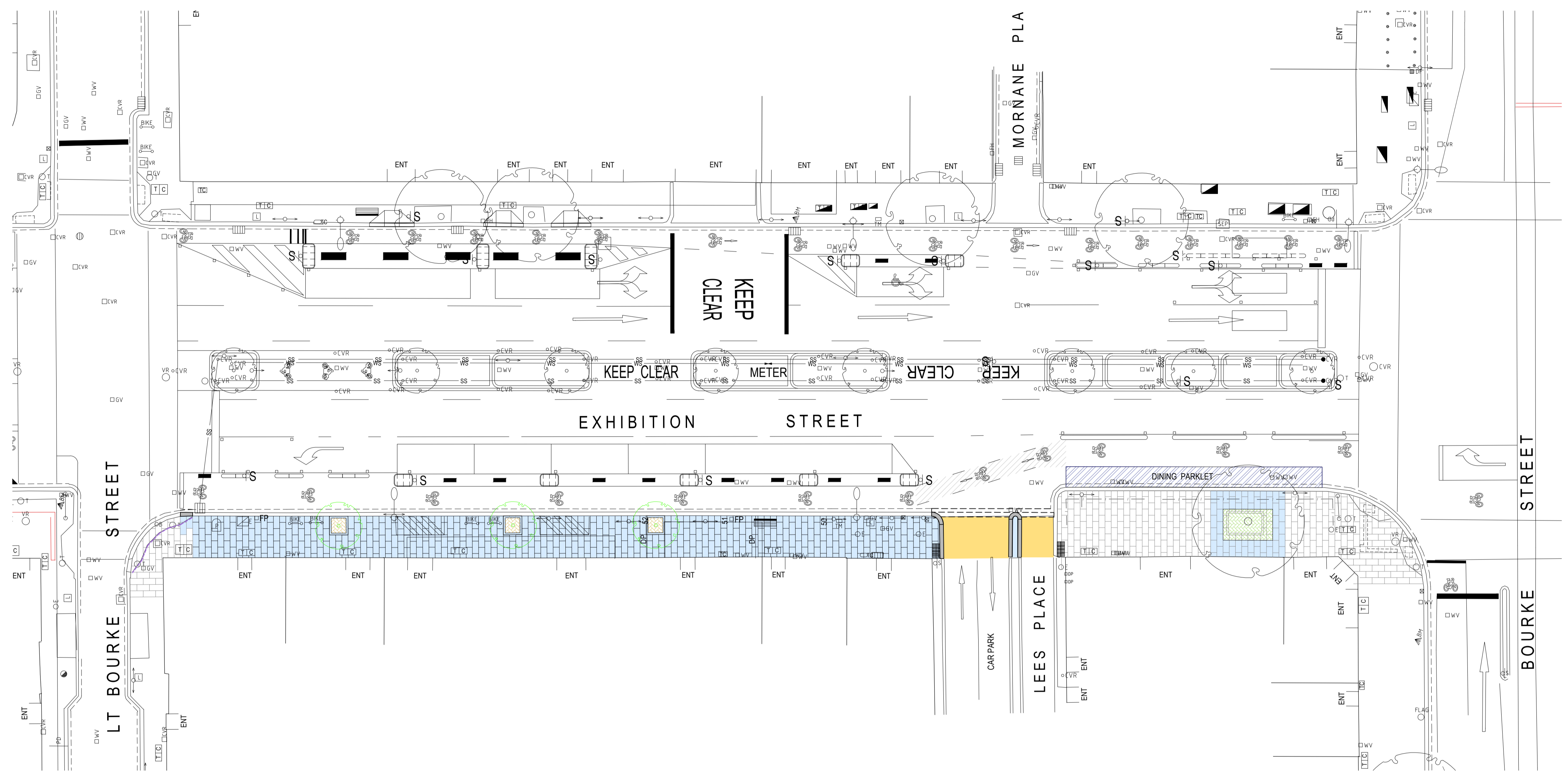


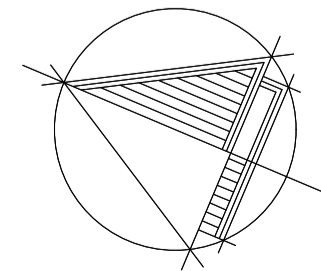
**CONSTRUCTION LEGEND**

-  EXISTING BLUESTONE PAVERS
-  EXCAVATE 215mm BELOW DESIGN LEVELS AND CONSTRUCT BLUESTONE PAVEMENT AS PER TYPICAL CROSS SECTION AND DETAILS IN MCC STD. DWG. 1P 50402.
-  RECONSTRUCT ASPHALT CROSSING AS PER CoM STANDARD DRG 1P50104
-  PROPOSED TREE PLOT
-  WIDEN EXISTING TREE SURROUND AS SHOWN. EXCAVATE 100mm BELOW EXISTING EARTHEN SURFACE WITHIN TREE PLOT AND BACKFILL WITH 100mm OF APPROVED SUBSOIL. INSTALL SOAK THRU POROUS PAVEMENT (SPRING COLOUR) FLUSH WITH FOOTPATH AS PER DETAIL 2. NOTE TREE SURROUND TO BE WITHIN FULL PAVER JOINTS.
-  SUPPLY AND SET NEW 300mm BLUESTONE KERB
-  SUPPLY AND SET NEW 300mm BLUESTONE SOLECOURSE KERB AND 250mm GUTTERSTONE CHANNEL




Rev.	Revision Details	By	Date
D	NEW TREE PLOTS ADDED	MB	6/07/23
C	ISSUED FOR CONSTRUCTION	MB	16/05/23
B	CITYWIDE COMMENTS	MB	12/05/23
A	PRELIMINARY ISSUE	MB	15/03/23

CAD FILE	WKO1010122	PROJECT NUMBER	22B1352N
DESIGNED BY	M. BRAJANOVSKI	CONCEPT DOCS NO.	-
DRAWN BY	M. BRAJANOVSKI	SURVEY REFERENCE	SURFCOAST
CHECKED	D. NEWTON	SCALE	1:200
CHECKED DATE	14/03/23	DATUM	GDA2020/AHD



North Point



CITY OF MELBOURNE

**CITY OF MELBOURNE**

Approved - Director City Infrastructure

Date -

STATUS		DRAWING NUMBER	
<b>FOR CONCEPT APPROVAL</b> NOT TO BE USED FOR CONSTRUCTION PURPOSES		WKO1010112	
JOB LOCATION		NUMBER OF SHEETS	REVISION
EXHIBITION STREET LT. BOURKE STREET TO BOURKE STREET - WEST SIDE BLUESTONE FOOTPATH RENEWAL COMMUNITY CONSULTATION PLAN		-	D
DOCS NUMBER		16501467	