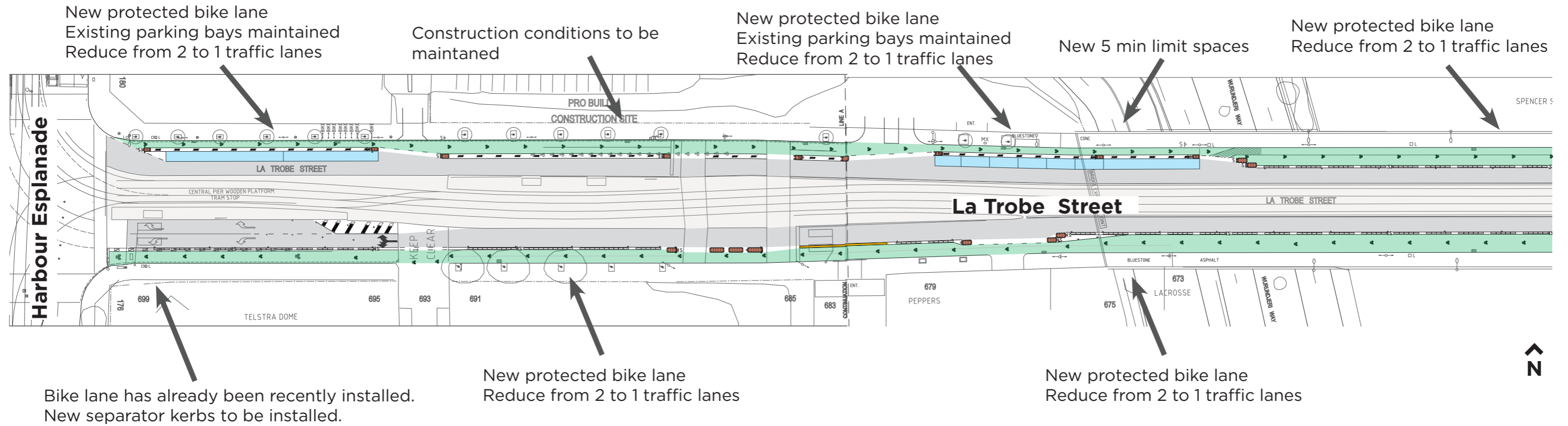


# LA TROBE STREET (1/2)





## Harbour Esplanade to Spencer Street (CoM road)

### Key changes

- 600m of new protected bike lanes, (300m each side)



### Legend:

- Traffic lanes 
- Protected bike lane 
- Parking bays 
- Tramway 

For full details of the proposed parking controls, see <https://www.melbourne.vic.gov.au/building-and-development/shaping-the-city/city-projects/Pages/new-bike-lanes.aspx>



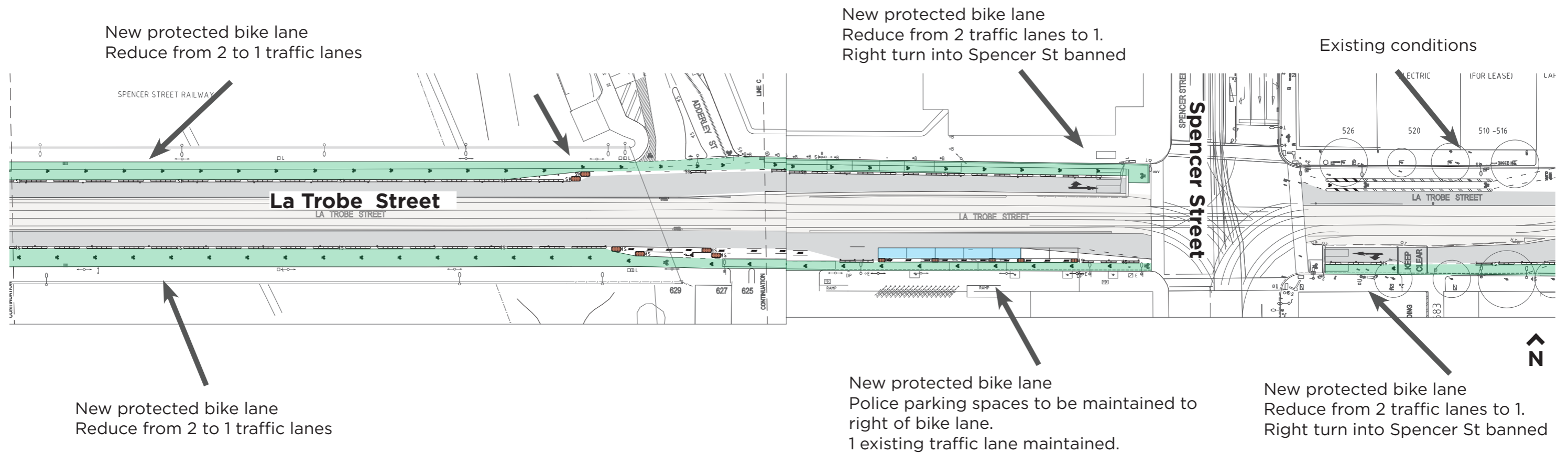
CITY OF MELBOURNE

# LA TROBE STREET (2/2)





## Harbour Esplanade to Spencer Street (CoM road)

### Key changes

- 600m of new protected bike lanes, (300m each side)



### Legend:

- Traffic lanes 
- Protected bike lane 
- Parking bays 
- Tramway 

For full details of the proposed parking controls, see <https://www.melbourne.vic.gov.au/building-and-development/shaping-the-city/city-projects/Pages/new-bike-lanes.aspx>

