

Exceptional Tree Register Report

Tree Number:	139
Address:	156-290 Grattan Street PARKVILLE VIC 3010
Location:	West of Hercus and Laby Theatre, University of Melbourne (Parkville Campus)
Record Type:	Single Record
Number of Trees:	1
Group Number:	N/A
Botanical Name:	<i>Eucalyptus saligna</i>
Common Name:	Sydney Blue Gum
Origin/ Type:	Australian/Evergreen
Diameter at Breast Height (cm):	87
Tree Protection Zone ((m): Radius from centre of trunk)	10.4
Basal diameter (above root flare (cm)):	98
Structural Root Zone (m): (Radius from centre of trunk)	3.3m
Height:	24
Average canopy width (m):	23
Approximate Age (years):	60
Easting:	320683.821193
Northing:	5814757.0148240

Location




0 5 10 m ● Tree ○ TPZ ○ SRZ ↑ N

Statement of Significance:

This tree fulfils the criteria of: Location or context; Outstanding size; Outstanding example of species; Aesthetic value; Outstanding Habitat Value; Environmental/micro-climate services.

Good, mature example of the species with exceptional microclimate services and sufficient area to enable full growth.



Exceptional Tree Register Report

Tree Number:	140
Address:	156-290 Grattan Street PARKVILLE VIC 3010
Location:	West of Baldwin Spencer building, University of Melbourne (Parkville Campus)
Record Type:	Single Record
Number of Trees:	1
Group Number:	N/A
Botanical Name:	<i>Corymbia citriodora</i>
Common Name:	Lemon-scented Gum
Origin:	Australian/Evergreen
Diameter at Breast Height (cm):	77
Tree Protection Zone ((m): Radius from centre of trunk)	9.2
Basal diameter (above root flare (cm)):	92
Structural Root Zone (m): (Radius from centre of trunk)	3.2m
Height:	28
Average canopy width (m):	17
Approximate Age (years):	60
Easting:	320533.662732
Northing:	5814788.770177

Location



Statement of Significance:

This tree fulfils the criteria of: Location or context; Outstanding size; Aesthetic value; Outstanding Habitat Value; Environmental/micro-climate services; Aboriginal Association; Social, cultural or spiritual value

One of a pair of Lemon-scented Gums that provide high aesthetic and microclimate value with medicinal and ceremonial Aboriginal association (interstate).



Greenwood Consulting 2019.
Updated by Treelagic 2019.

Information contained in this report was obtained solely for the purpose of identifying whether a tree should be placed on the City of Melbourne's Exceptional Tree Register. No representations are made as to the accuracy, currency or completeness of any of this information nor its relevance for any other purpose.



Exceptional Tree Register Report

Tree Number:	141
Address:	113 230 Grattan Street PARKVILLE VIC 3010
Location:	West of Baldwin Spencer building, University of Melbourne (Parkville Campus)
Record Type:	Single Record
Number of Trees:	1
Group Number:	N/A
Botanical Name:	<i>Corymbia citriodora</i>
Common Name:	Lemon-scented Gum
Origin/ Type:	Australian/Evergreen
Diameter at Breast Height (cm):	78
Tree Protection Zone ((m): Radius from centre of trunk)	9.4
Basal diameter (above root flare (cm)):	100
Structural Root Zone (m): (Radius from centre of trunk)	3.3m
Height (m):	22
Average canopy width (m):	20.5
Approximate Age (years):	60
Easting:	320534.287596
Northing:	5814797.924154



Statement of Significance:

This tree fulfils the criteria of: Location or context; Outstanding size; Aesthetic value; Outstanding Habitat Value; Environmental/ micro-climate services; Aboriginal Association; Social, cultural or spiritual value
 One of a pair of Lemon-scented Gums that provide high aesthetic and microclimate value with medicinal and ceremonial Aboriginal association (interstate).



Greenwood Consulting 2019.
 Updated by Treelogic 2019.

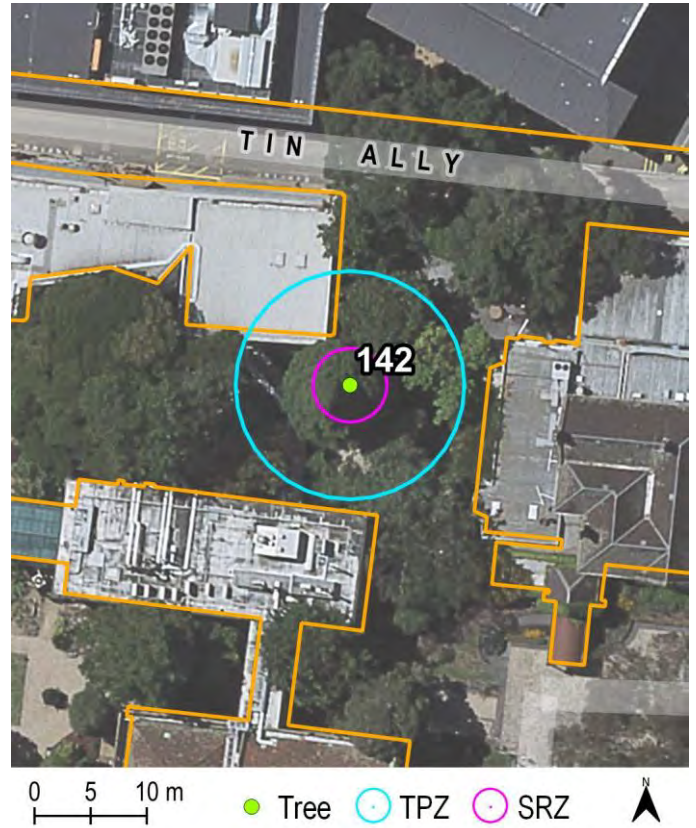
Information contained in this report was obtained solely for the purpose of identifying whether a tree should be placed on the City of Melbourne's Exceptional Tree Register. No representations are made as to the accuracy, currency or completeness of any of this information nor its relevance for any other purpose.



Exceptional Tree Register Report

Tree Number:	142
Address:	122-230 Grattan Street PARKVILLE VIC 3010
Location:	Biosciences 2 Building. West courtyard of University House, University of Melbourne (Parkville Campus)
Record Type:	Single Record
Number of Trees:	1
Group Number:	N/A
Botanical Name:	<i>Cupressus torulosa</i>
Common Name:	Bhutan Cypress
Origin/ Type:	Exotic/Evergreen
Diameter at Breast Height (cm):	85
Tree Protection Zone ((m): Radius from centre of trunk)	10.2
Basal diameter (above root flare (cm):)	98
Structural Root Zone (m): (Radius from centre of trunk)	3.3m
Height (m):	21
Average canopy width (m):	10
Approximate Age (years):	100
Easting:	320371.874016
Northing:	5814818.0896230

Location



Statement of Significance:

This tree fulfils the criteria of: Location or context; Particularly old; Outstanding size; Outstanding example of species; Aesthetic value.
This tree is a large specimen of the species that exhibits good condition with high aesthetic qualities.



Greenwood Consulting 2019.
Updated by Treelogic 2019.

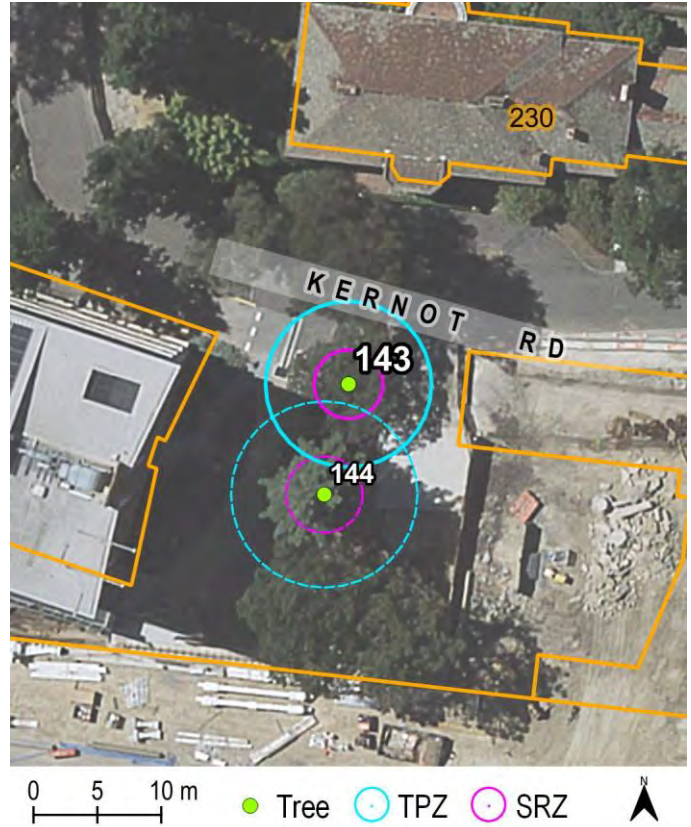
Information contained in this report was obtained solely for the purpose of identifying whether a tree should be placed on the City of Melbourne's Exceptional Tree Register. No representations are made as to the accuracy, currency or completeness of any of this information nor its relevance for any other purpose.



Exceptional Tree Register Report

Tree Number:	143
Address:	156-290 Grattan Street PARKVILLE VIC 3010
Location:	East of Medical Building, towards Grattan Street frontage. University of Melbourne (Parkville Campus)
Record Type:	Single Record
Number of Trees:	1
Group Number:	N/A
Botanical Name:	<i>Quercus suber</i>
Common Name:	Cork Oak
Origin/ Type:	Exotic/Evergreen
Diameter at Breast Height (cm):	54
Tree Protection Zone ((m): Radius from centre of trunk)	6.5
Basal diameter (above root flare (cm):	60
Structural Root Zone (m): (Radius from centre of trunk)	2.7m
Height (m):	9
Average canopy width (m):	9
Approximate Age (years):	35
Easting:	320374.623911
Northing:	5814457.102434

Location



Statement of Significance:

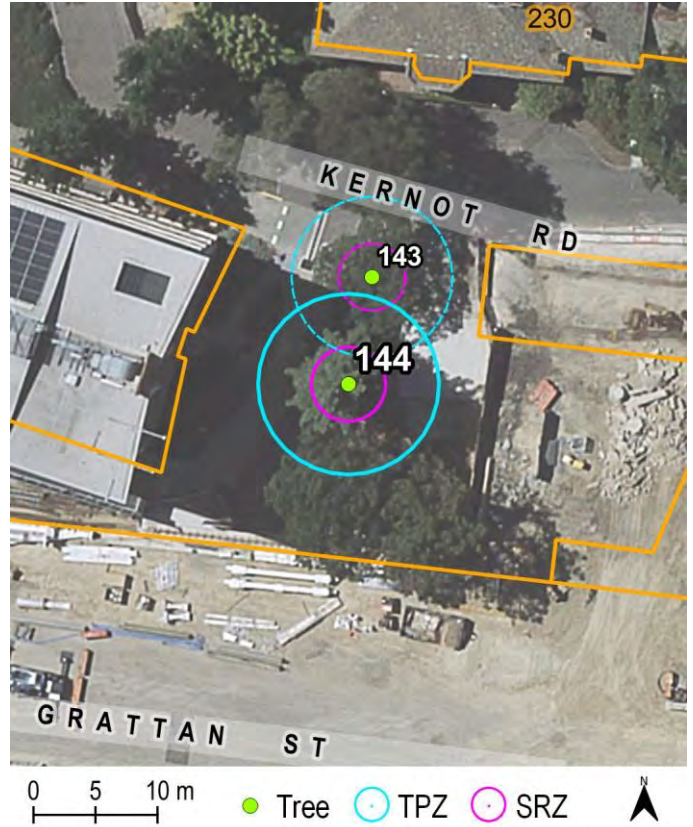
This tree fulfils the criteria of: Horticultural value; Rare or Localised; Location or context; Aesthetic value
 This tree is rare in cultivation in the City of Melbourne with strong horticultural and aesthetic value.



Exceptional Tree Register Report

Tree Number:	144
Address:	156-290 Grattan Street PARKVILLE VIC 3010
Location:	East of Medical Building, towards Grattan Street frontage. University of Melbourne (Parkville Campus)
Record Type:	Single Record
Number of Trees:	1
Group Number:	N/A
Botanical Name:	<i>Sequoia sempervirens</i>
Common Name:	Coast Redwood
Origin/ Type:	Exotic/Evergreen
Diameter at Breast Height (cm):	61
Tree Protection Zone ((m): Radius from centre of trunk)	7.3
Basal diameter (above root flare (cm):	78
Structural Root Zone (m): (Radius from centre of trunk)	3.0m
Height (m):	21
Average canopy width (m):	8.5
Approximate Age (years):	35
Easting:	320372.723946
Northing:	5814448.460026

Location



Statement of Significance:

This tree fulfils the criteria of: Horticultural value; Rare or Localised; Location or context; Aesthetic value
 A good specimen, rare in cultivation in the City of Melbourne.



Greenwood Consulting 2019.
 Updated by Treelogic 2019.

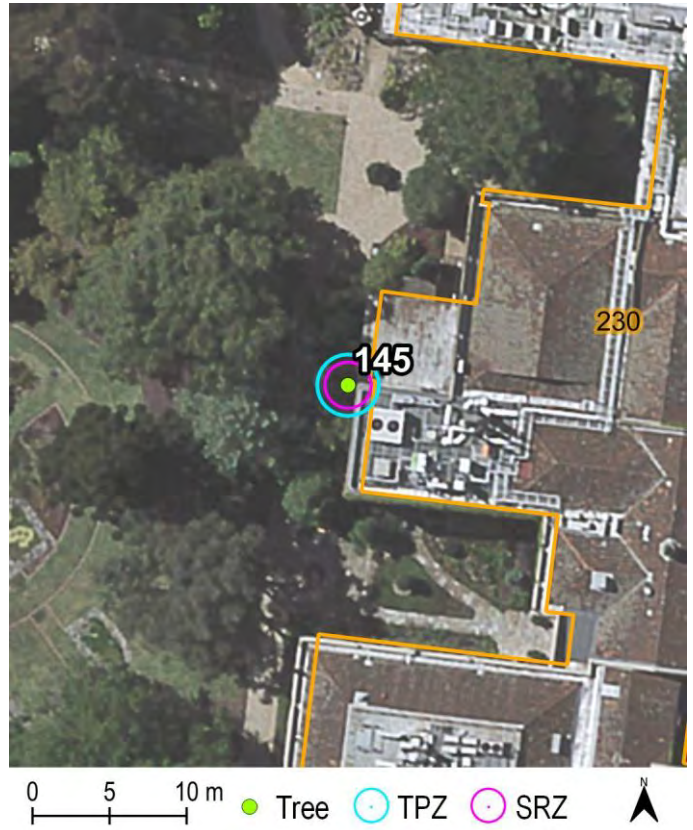
Information contained in this report was obtained solely for the purpose of identifying whether a tree should be placed on the City of Melbourne's Exceptional Tree Register. No representations are made as to the accuracy, currency or completeness of any of this information nor its relevance for any other purpose.



Exceptional Tree Register Report

Tree Number:	145
Address:	156-290 Grattan Street PARKVILLE VIC 3010
Location:	The System Garden - to west of building. University of Melbourne (Parkville Campus)
Record Type:	Single Record
Number of Trees:	1
Group Number:	N/A
Botanical Name:	<i>Prumnopitys ladei</i>
Common Name:	Mount Spurgeon Black Pine
Origin/ Type:	Australian/Evergreen
Diameter at Breast Height (cm):	12
Tree Protection Zone ((m): Radius from centre of trunk)	2
Basal diameter (above root flare (cm)):	15
Structural Root Zone (m): (Radius from centre of trunk)	1.5
Height (m):	7
Average canopy width (m):	3.5
Approximate Age (years):	20
Easting:	320343.282174
Northing:	5814776.645580

Location



Statement of Significance:
This tree fulfils the criteria of: Horticultural value; Rare or Localised.
Rare and threatened species in a good condition.



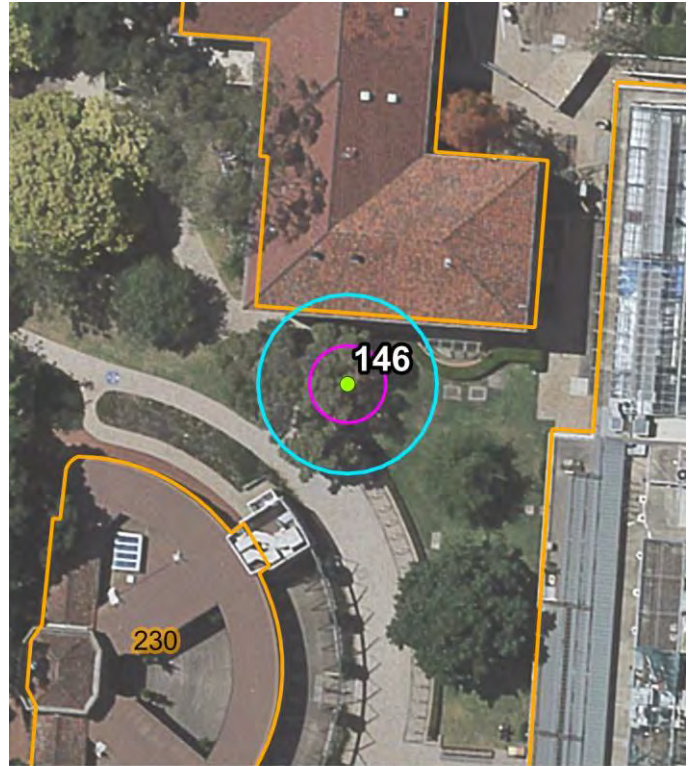
Greenwood Consulting 2019.
Updated by Treelogic 2019.

Information contained in this report was obtained solely for the purpose of identifying whether a tree should be placed on the City of Melbourne's Exceptional Tree Register. No representations are made as to the accuracy, currency or completeness of any of this information nor its relevance for any other purpose.

Exceptional Tree Register Report

Tree Number:	146
Address:	142- 230 Grattan Street PARKVILLE VIC 3010
Location:	South of Faculty of Vet & Ag Science Building
Record Type:	Single Record
Number of Trees:	1
Group Number:	N/A
Botanical Name:	<i>Olea europaea subsp.africana</i>
Common Name:	African Olive
Origin/ Type:	Exotic/Evergreen
Diameter at Breast Height (cm):	60 (Multiple stems - 44, 31, 27 at 1.4m)
Tree Protection Zone ((m): Radius from centre of trunk)	7.2
Basal diameter (above root flare (cm)):	86
Structural Root Zone (m): (Radius from centre of trunk)	3.1
Height (m):	10
Average canopy width (m):	13.5
Approximate Age (years):	80
Easting:	320268.141031
Northing:	5814734.564413

Location



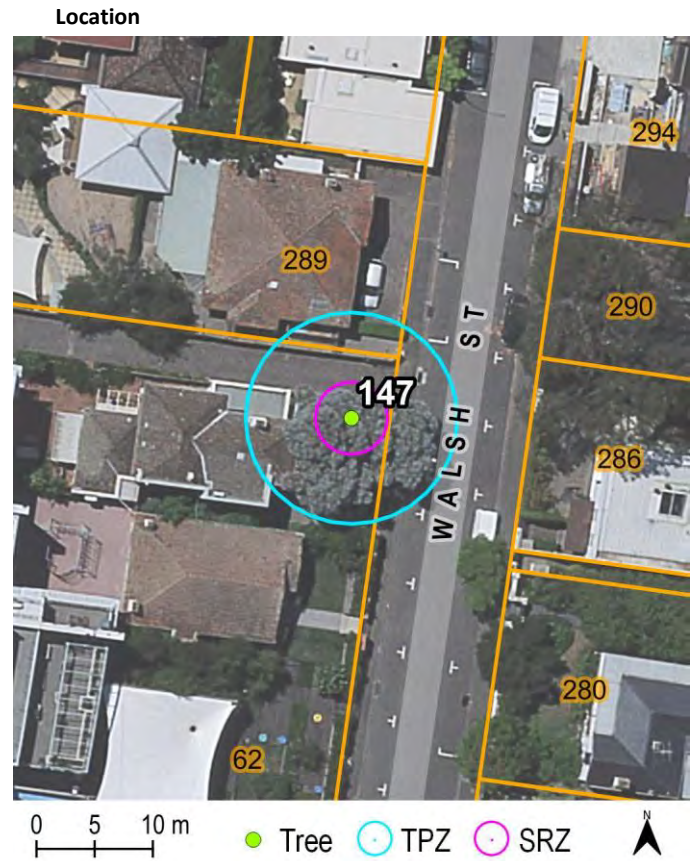
Statement of Significance:

This tree fulfils the criteria of: Horticultural value; Location or context; Particularly old; Outstanding size; Aesthetic value. This is a particularly large and aged specimen tree with high aesthetic qualities providing an attractive landscape feature.



Exceptional Tree Register Report

Tree Number:	147
Address:	62-108 Anderson Street SOUTH YARRA VIC 3141
Location:	Melbourne Girls Grammar, Eastern Easter corner of property.
Record Type:	Single Record
Number of Trees:	1
Group Number:	N/A
Botanical Name:	<i>Eucalyptus cinerea</i>
Common Name:	Mealy Stringybark/Argyle Apple
Origin/ Type:	Victorian/Evergreen
Diameter at Breast Height (cm):	76
Tree Protection Zone ((m): Radius from centre of trunk)	9.1
Basal diameter (above root flare (cm)):	83
Structural Root Zone (m): (Radius from centre of trunk)	3.1
Height (m):	11
Average canopy width (m):	15
Approximate Age (years):	80
Easting:	322765.814539
Northing:	5810985.635833



Statement of Significance:

This tree fulfils the criteria of: Horticultural value; Location or context; Particularly old; Outstanding size; Outstanding example of species; Aesthetic value; Outstanding Habitat Value; Environmental/micro-climate services; Aboriginal Association.

This is a large specimen in good condition, exhibiting a broad spreading branch form with high aesthetic qualities.



Greenwood Consulting 2019.
Updated by Treelogic 2019.

Information contained in this report was obtained solely for the purpose of identifying whether a tree should be placed on the City of Melbourne's Exceptional Tree Register. No representations are made as to the accuracy, currency or completeness of any of this information nor its relevance for any other purpose.



Exceptional Tree Register Report

Tree Number:	148
Address:	98-108 Vale Street EAST MELBOURNE VIC 3002
Location:	To west of Vale Court building
Record Type:	Single Record
Number of Trees:	1
Group Number:	N/A
Botanical Name:	<i>Liquidambar styraciflua</i>
Common Name:	Liquidambar
Origin/ Type:	Exotic/Deciduous
Diameter at Breast Height (cm):	66
Tree Protection Zone ((m): Radius from centre of trunk)	7.9
Basal diameter (above root flare (cm)):	73
Structural Root Zone (m): (Radius from centre of trunk)	2.9
Height (m):	16
Average canopy width (m):	13
Approximate Age (years):	90
Easting:	322895.29681
Northing:	5812444.849184

Location




0 5 10 m ● Tree ○ TPZ ○ SRZ ↑ N

Statement of Significance:

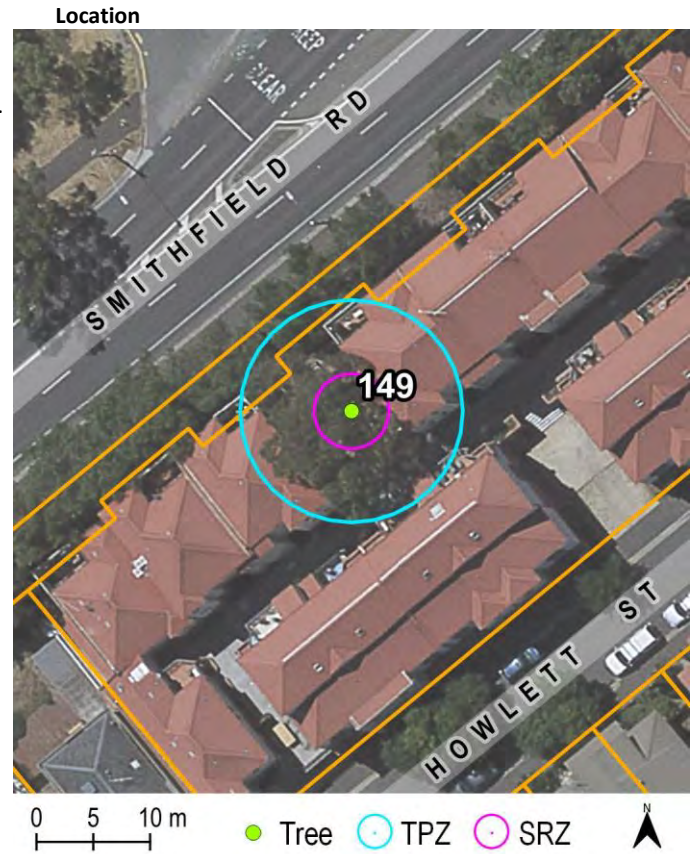
This tree fulfils the criteria of: Horticultural value; Location or context; Outstanding size; Aesthetic value; Environmental/micro-climate services; Social, cultural or spiritual value.

This tree is a large specimen of the species that exhibits good condition with high aesthetic and microclimate qualities.



Exceptional Tree Register Report

Tree Number:	149
Address:	8-32 Howlett Street KENSINGTON VIC 3031
Location:	In sunken courtyard between two buildings.
Record Type:	Single Record
Number of Trees:	1
Group Number:	N/A
Botanical Name:	<i>Eucalyptus camaldulensis</i>
Common Name:	River Red Gum
Origin/ Type:	Melbourne/Evergreen
Diameter at Breast Height (cm):	82
Tree Protection Zone ((m): Radius from centre of trunk)	9.8
Basal diameter (above root flare (cm)):	97
Structural Root Zone (m): (Radius from centre of trunk)	3.3
Height (m):	21
Average canopy width (m):	14
Approximate Age (years):	60-80
Easting:	317044.848486
Northing:	5815461.492203



Statement of Significance:

This tree fulfils the criteria of: Location or context; Aesthetic value; Outstanding Habitat Value; Environmental/ micro-climate services; Aboriginal Association; Social, cultural or spiritual value

This tree is an unusually situated specimen of the species that exhibits good condition with high aesthetic qualities, dominating the immediate area of this complex.



Greenwood Consulting 2019.
Updated by Treelogic 2019.


Information contained in this report was obtained solely for the purpose of identifying whether a tree should be placed on the City of Melbourne's Exceptional Tree Register. No representations are made as to the accuracy, currency or completeness of any of this information nor its relevance for any other purpose.



Exceptional Tree Register Report

Tree Number:	150
Address:	276-318 Epsom Road FLEMINGTON VIC 3032
Location:	At north east corner of the Nicholas Pavilion, Melbourne Showgrounds
Record Type:	Single Record
Number of Trees:	1
Group Number:	N/A
Botanical Name:	<i>Calodendrum capense</i>
Common Name:	Cape Chestnut
Origin/ Type:	Exotic/Evergreen
Diameter at Breast Height (cm):	78
Tree Protection Zone ((m): Radius from centre of trunk)	9.3
Basal diameter (above root flare (cm)):	82
Structural Root Zone (m): (Radius from centre of trunk)	3.0
Height (m):	10
Average canopy width (m):	14
Approximate Age (years):	80
Eastings:	315830.0247650
Northing:	5816189.198707


Location



Statement of Significance:

This tree fulfils the criteria of: Horticultural value; Rare or Localised; Location or context; Particularly old; Aesthetic value; Environmental/ micro-climate services; Social, cultural or spiritual value.

A mature and beautiful example of a Cape Chestnut. The tree is particularly old and provides high environmental services due to its location within the Melbourne Showgrounds.



Greenwood Consulting 2019.
Updated by Treelogic 2019.

Information contained in this report was obtained solely for the purpose of identifying whether a tree should be placed on the City of Melbourne's Exceptional Tree Register. No representations are made as to the accuracy, currency or completeness of any of this information nor its relevance for any other purpose.

Exceptional Tree Register Report

Tree Number:	151
Address:	14-16 Flockhart Street KENSINGTON VIC 3031
Location:	Front yard of 16 Flockhart Street, Kensington
Record Type:	Single Record
Number of Trees:	1
Group Number:	N/A
Botanical Name:	<i>Corymbia maculata</i>
Common Name:	Spotted Gum
Origin/ Type:	Victorian/Evergreen
Diameter at Breast Height (cm):	74
Tree Protection Zone ((m): Radius from centre of trunk)	9.0
Basal diameter (above root flare (cm)):	93
Structural Root Zone (m): (Radius from centre of trunk)	3.2m
Height (m):	23
Average canopy width (m):	16
Approximate Age (years):	60
Easting:	316948.612715
Northing:	5814966.093248

Location



Statement of Significance:

This tree fulfils the criteria of: Location or context; Outstanding size; Aesthetic value; Historical Value; Outstanding Habitat Value; Environmental/ micro-climate services; Aboriginal Association; Social, cultural or spiritual value.

This is the only Spotted Gum listed that are remaining from the Kensington Stockyards landscape. A large specimen with aesthetic, microclimate and habitat value.

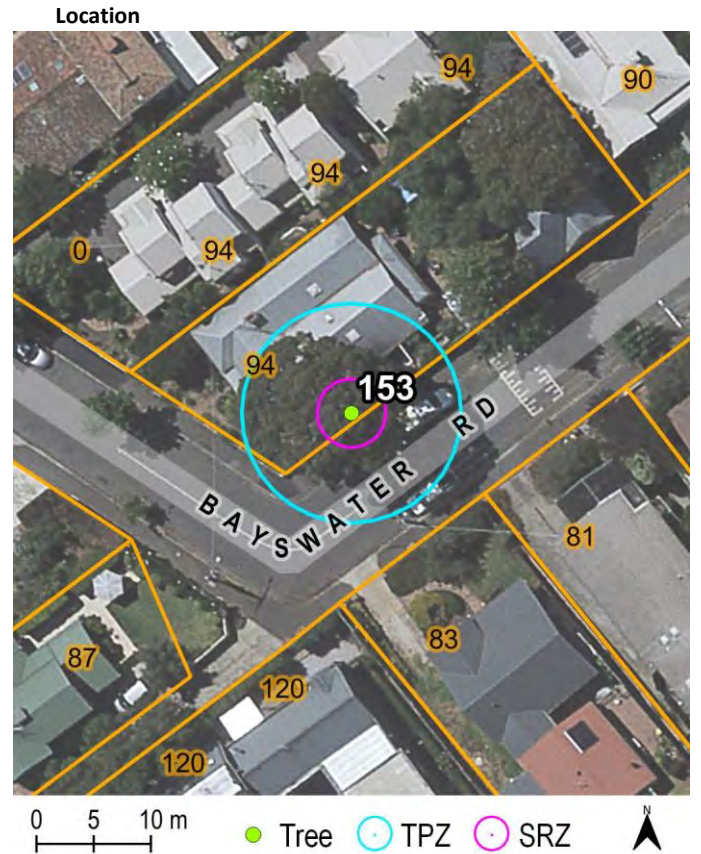


Greenwood Consulting 2019.
Updated by Treelogic 2019.

Information contained in this report was obtained solely for the purpose of identifying whether a tree should be placed on the City of Melbourne's Exceptional Tree Register. No representations are made as to the accuracy, currency or completeness of any of this information nor its relevance for any other purpose.

Exceptional Tree Register Report

Tree Number:	153
Address:	94 Bayswater Road KENSINGTON VIC 3031
Location:	In garden bed to south of, and immediately adjacent to dwelling and footpath
Record Type:	Single Record
Number of Trees:	1
Group Number:	N/A
Botanical Name:	<i>Corymbia citriodora</i>
Common Name:	Lemon-scented Gum
Origin/ Type:	Australian/Evergreen
Diameter at Breast Height (cm):	80
Tree Protection Zone ((m): Radius from centre of trunk)	9.6
Basal diameter (above root flare (cm)):	79
Structural Root Zone (m): (Radius from centre of trunk)	3.0
Height (m):	19
Average canopy width (m):	15
Approximate Age (years):	35
Easting:	317044.802704
Northing:	5814972.075338



Statement of Significance:

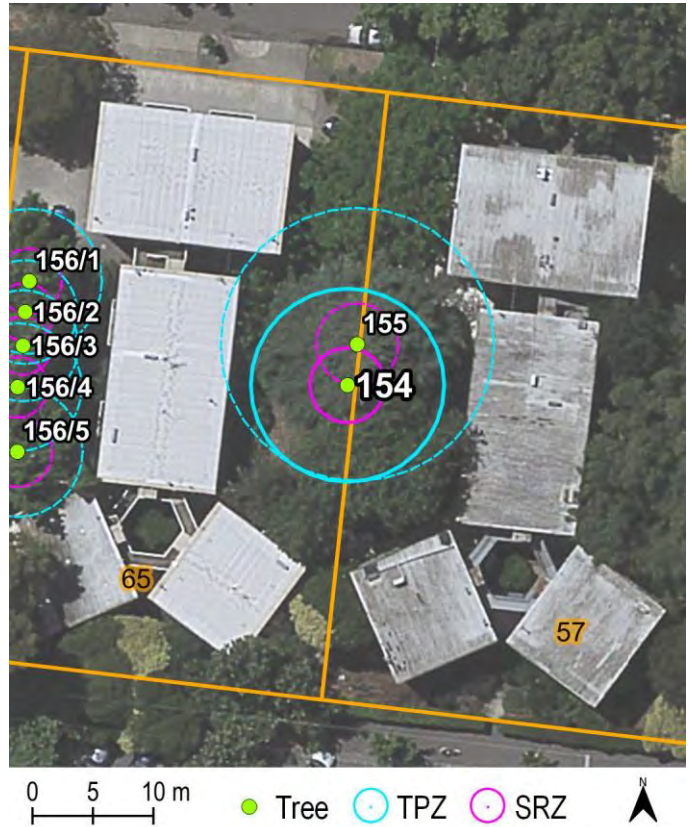
This tree fulfils the criteria of: Location or context; Aesthetic value; Outstanding Habitat Value; Environmental/micro-climate services; Outstanding example of species; Aboriginal Association.
 This tree is an outstanding example of the species that exhibits good condition with high aesthetic qualities and microclimate values, visible for a significant radius.



Exceptional Tree Register Report

Tree Number:	154
Address:	63-69 O'Shanassy Street NORTH MELBOURNE VIC 3051
Location:	In garden between unit blocks on the eastern side of property
Record Type:	Single Record
Number of Trees:	1
Group Number:	N/A
Botanical Name:	<i>Quercus coccinea</i>
Common Name:	Scarlet Oak
Origin/ Type:	Exotic/Deciduous
Diameter at Breast Height (cm):	67
Tree Protection Zone ((m): Radius from centre of trunk)	8.0
Basal diameter (above root flare (cm)):	87
Structural Root Zone (m): (Radius from centre of trunk)	3.1
Height (m):	21
Average canopy width (m):	15
Approximate Age (years):	60
Easting:	319347.341452
Northing:	5814348.301567

Location



Statement of Significance:

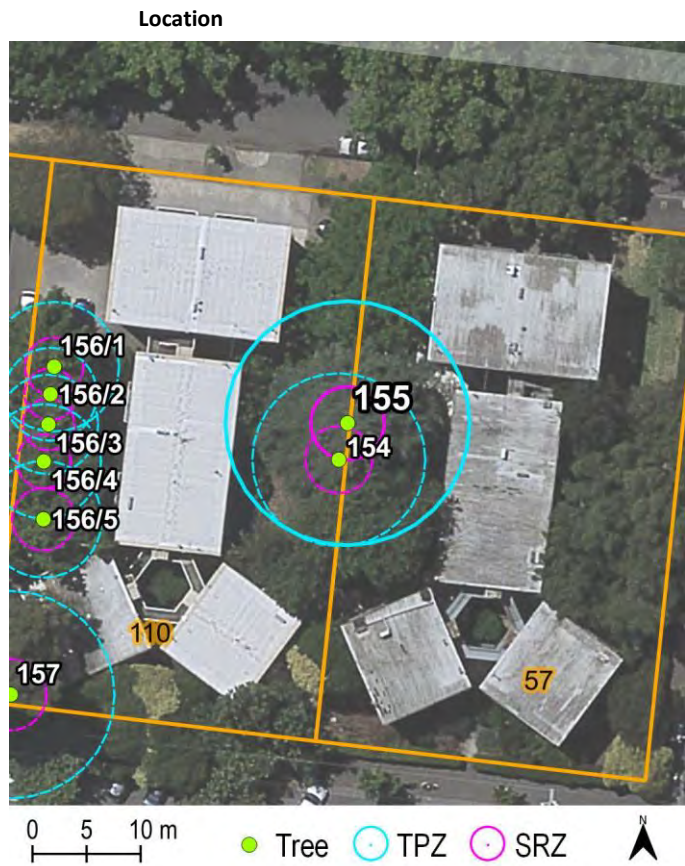
This tree fulfils the criteria of: Location or context; Outstanding size; Outstanding example of species; Aesthetic value; Historical Value; Environmental/micro-climate services; Social, cultural or spiritual value.

This tree is a large specimen of the species that was planted by notable landscape architect, Beryl Mann. Located within the Hotham Gardens complex, this tree has with high social, aesthetic and microclimate value.



Exceptional Tree Register Report


Tree Number:	155
Address:	63-69 O'Shanassy Street NORTH MELBOURNE VIC 3051
Location:	In garden between unit blocks on eastern side of property
Record Type:	Single Record
Number of Trees:	1
Group Number:	N/A
Botanical Name:	<i>Cedrus deodara</i>
Common Name:	Deodar Cedar
Origin/ Type:	Exotic/Evergreen
Diameter at Breast Height (cm):	94
Tree Protection Zone ((m): Radius from centre of trunk)	11.3
Basal diameter (above root flare (cm)):	105
Structural Root Zone (m): (Radius from centre of trunk)	3.4
Height (m):	25
Average canopy width (m):	17
Approximate Age (years):	60
Easting:	319348.147044
Northing:	5814351.681938



Statement of Significance:

This tree fulfils the criteria of: Location or context; Outstanding size; Aesthetic value; Historical Value; Environmental/ micro-climate services; Social, cultural or spiritual value.

This tree planted by notable landscape architect, Beryl Mann and located within the Hotham Gardens complex is a large specimen of the species, that exhibits good condition with high microclimate and aesthetic qualities.



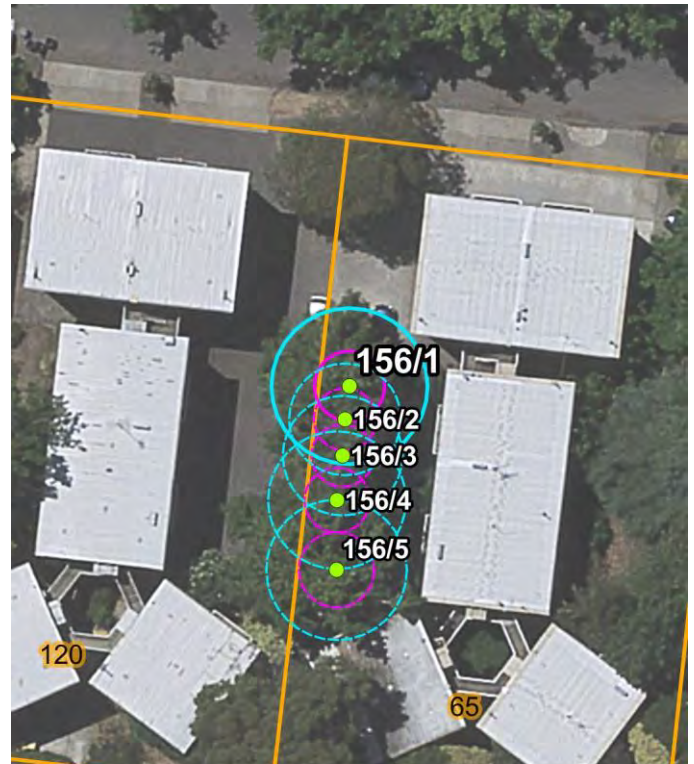
Greenwood Consulting 2019.
Updated by Treelogic 2019.

Information contained in this report was obtained solely for the purpose of identifying whether a tree should be placed on the City of Melbourne's Exceptional Tree Register. No representations are made as to the accuracy, currency or completeness of any of this information nor its relevance for any other purpose.

Exceptional Tree Register Report

Tree Number:	156/1
Address:	63-69 O'Shanassy Street NORTH MELBOURNE VIC 3051
Location:	On west side of site in lawn
Record Type:	Single Record
Number of Trees:	5
Group Number:	Group 8 (G8)
Botanical Name:	<i>Liquidambar styraciflua</i>
Common Name:	Liquidambar
Origin/ Type:	Exotic/Deciduous
Diameter at Breast Height (cm):	50
Tree Protection Zone ((m): Radius from centre of trunk)	6.0
Basal diameter (above root flare (cm)):	61
Structural Root Zone (m): (Radius from centre of trunk)	2.7
Height (m):	16
Average canopy width (m):	12.5
Approximate Age (years):	50
Easting:	319321.013497
Northing:	5814356.909401

Location



Statement of Significance:

This tree fulfils the criteria of: Location or context; Outstanding size; Outstanding example of species; Aesthetic value; Historical Value; Environmental/micro-climate services; Social, cultural or spiritual value.

This tree is one of five Liquidambar planted by notable landscape architect, Beryl Mann. Located within the Hotham Gardens complex, this group of trees has with high social, aesthetic and microclimate value.



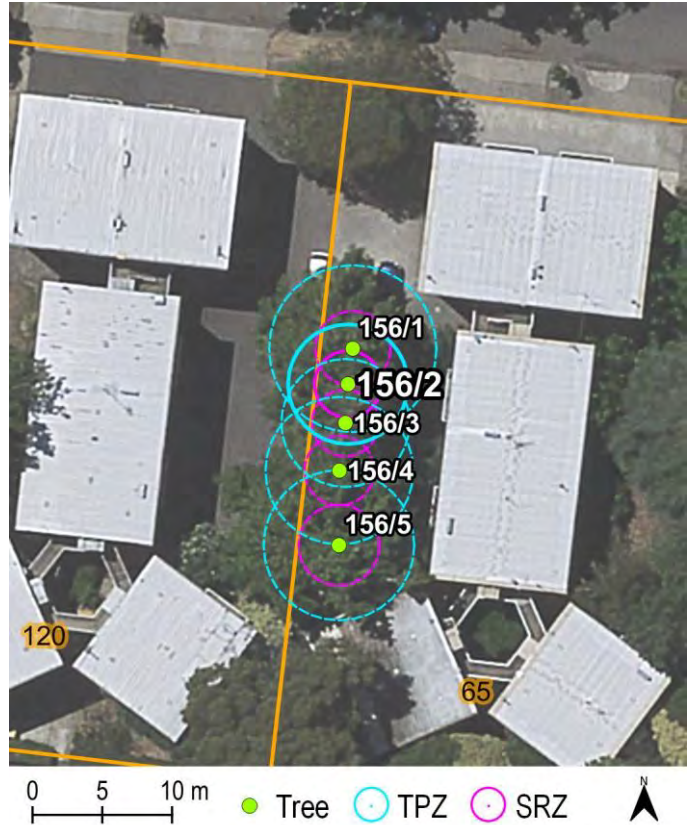
Greenwood Consulting 2019.
Updated by Treelogic 2019.

Information contained in this report was obtained solely for the purpose of identifying whether a tree should be placed on the City of Melbourne's Exceptional Tree Register. No representations are made as to the accuracy, currency or completeness of any of this information nor its relevance for any other purpose.

Exceptional Tree Register Report

Tree Number:	156/2
Address:	63-69 O'Shanassy Street NORTH MELBOURNE VIC 3051
Location:	On west side of site in lawn.
Record Type:	Group Record
Number of Trees:	5
Group Number:	Group 8 (G8)
Botanical Name:	<i>Liquidambar styraciflua</i>
Common Name:	Liquidambar
Origin/ Type:	Exotic/Deciduous
Diameter at Breast Height (cm):	36
Tree Protection Zone ((m): Radius from centre of trunk)	4.3m
Basal diameter (above root flare (cm)):	45
Structural Root Zone (m): (Radius from centre of trunk)	2.4m
Height (m):	16
Average canopy width (m):	8
Approximate Age (years):	50
Easting:	319320.671116
Northing:	5814354.356691

Location



Statement of Significance:

This tree fulfils the criteria of: Location or context; Outstanding size; Outstanding example of species; Aesthetic value; Historical Value; Environmental/micro-climate services; Social, cultural or spiritual value.

This tree is one of five Liquidambar planted by notable landscape architect, Beryl Mann. Located within the Hotham Gardens complex, this group of trees has with high social, aesthetic and microclimate value.

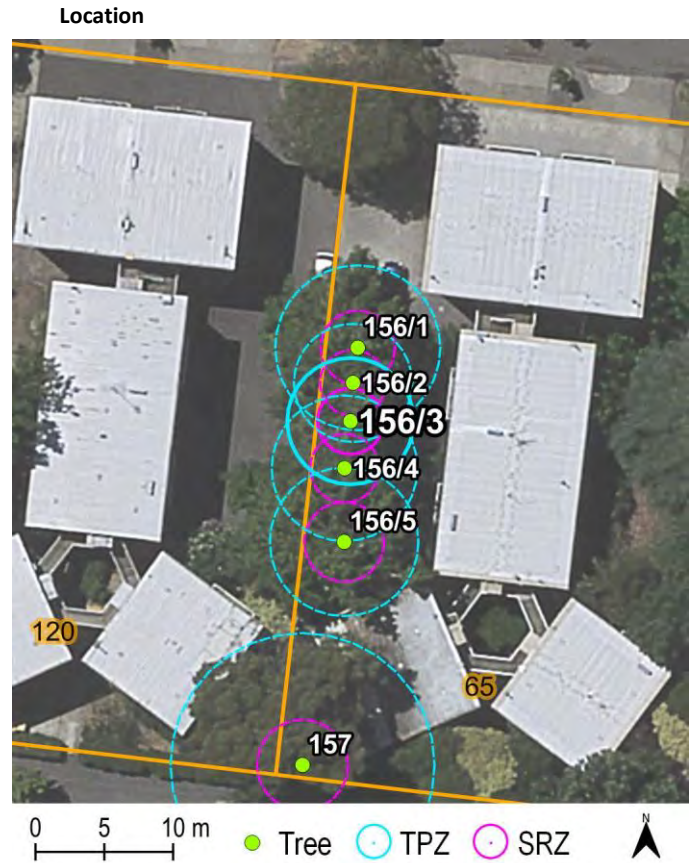


Greenwood Consulting 2019.
Updated by Treelogic 2019.

Information contained in this report was obtained solely for the purpose of identifying whether a tree should be placed on the City of Melbourne's Exceptional Tree Register. No representations are made as to the accuracy, currency or completeness of any of this information nor its relevance for any other purpose.

Exceptional Tree Register Report

Tree Number: 156/3
Address: 63-69 O'Shanassy Street
 NORTH MELBOURNE VIC 3051
Location: On west side of site in lawn
Record Type: Group Record
Number of Trees: 5
Group Number: Group 8 (G8)
Botanical Name: *Liquidambar styraciflua*
Common Name: Liquidambar
Origin/ Type: Exotic/Deciduous
Diameter at Breast Height (cm): 38
Tree Protection Zone ((m): 4.6
Radius from centre of trunk)
Basal diameter (above root flare (cm)): 48
Structural Root Zone (m): 2.4
(Radius from centre of trunk)
Height (m): 15
Average canopy width (m): 6.5
Approximate Age (years): 50
Easting: 319320.486601
Northing: 5814351.569477



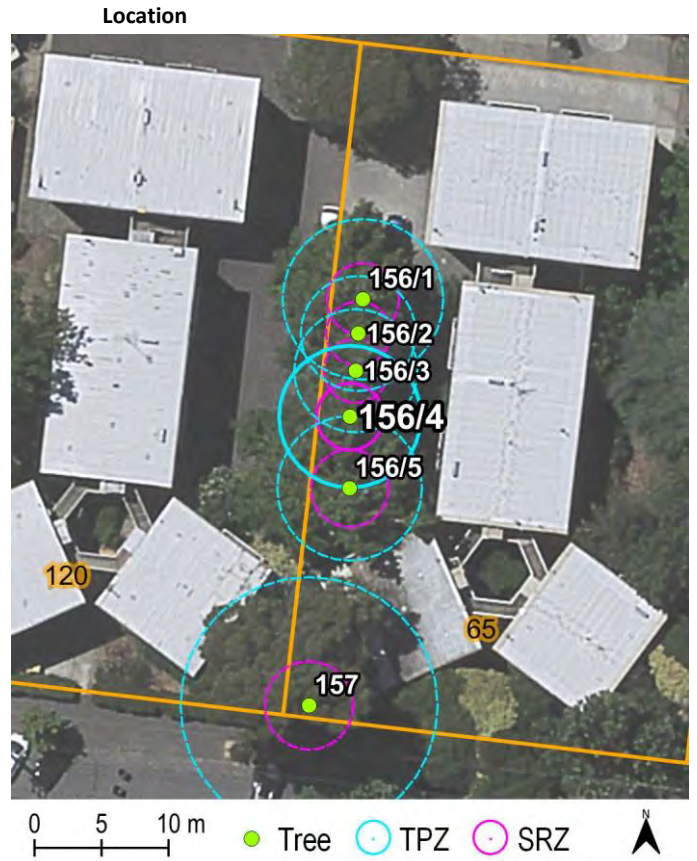
Statement of Significance:

This tree fulfils the criteria of: Location or context; Outstanding size; Outstanding example of species; Aesthetic value; Historical Value; Environmental/micro-climate services; Social, cultural or spiritual value.
 This tree is one of five Liquidambar planted by notable landscape architect, Beryl Mann. Located within the Hotham Gardens complex, this group of trees has with high social, aesthetic and microclimate value.



Exceptional Tree Register Report

Tree Number:	156/4
Address:	63-69 O'Shanassy Street NORTH MELBOURNE VIC 3051
Location:	On west side of site in lawn
Record Type:	Group Record
Number of Trees:	5
Group Number:	Group 8 (G8)
Botanical Name:	<i>Liquidambar styraciflua</i>
Common Name:	Liquidambar
Origin/ Type:	Exotic/Deciduous
Diameter at Breast Height (cm):	44
Tree Protection Zone ((m): Radius from centre of trunk)	5.3
Basal diameter (above root flare (cm)):	52
Structural Root Zone (m): (Radius from centre of trunk)	2.5
Height (m):	18
Average canopy width (m):	9
Approximate Age (years):	50
Easting:	319320.051736
Northing:	5814348.142152



Statement of Significance:

This tree fulfils the criteria of: Location or context; Outstanding size; Outstanding example of species; Aesthetic value; Historical Value; Environmental/micro-climate services; Social, cultural or spiritual value.

This tree is one of five Liquidambar planted by notable landscape architect, Beryl Mann. Located within the Hotham Gardens complex, this group of trees has with high social, aesthetic and microclimate value.



Greenwood Consulting 2019.
Updated by Treelogic 2019.

Information contained in this report was obtained solely for the purpose of identifying whether a tree should be placed on the City of Melbourne's Exceptional Tree Register. No representations are made as to the accuracy, currency or completeness of any of this information nor its relevance for any other purpose.



Exceptional Tree Register Report

Tree Number: 156/5

Address: 63-69 O'Shanassy Street
NORTH MELBOURNE VIC 3051

Location: On west side of site in lawn

Record Type: Group Record

Number of Trees: 5

Group Number: Group 8 (G8)

Botanical Name: *Liquidambar styraciflua*

Common Name: Liquidambar

Origin/ Type: Exotic/Deciduous

Diameter at Breast Height (cm): 45

**Tree Protection Zone ((m):
Radius from centre of trunk)** 5.4

**Basal diameter
(above root flare (cm)):** 73

**Structural Root Zone (m):
(Radius from centre of trunk)** 2.9

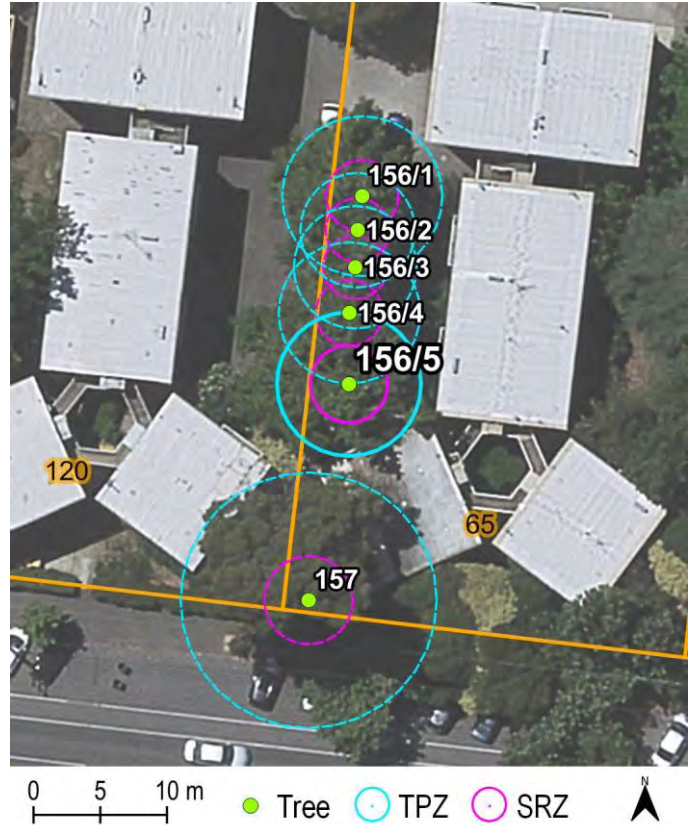
Height (m): 20

Average canopy width (m): 13

Approximate Age (years): 50

Easting: 319320.021524
Northing: 5814342.787557

Location



Statement of Significance:

This tree fulfils the criteria of: Location or context; Outstanding size; Outstanding example of species; Aesthetic value; Historical Value; Environmental/micro-climate services; Social, cultural or spiritual value.

This tree is one of five Liquidambar planted by notable landscape architect, Beryl Mann. Located within the Hotham Gardens complex, this group of trees has with high social, aesthetic and microclimate value.

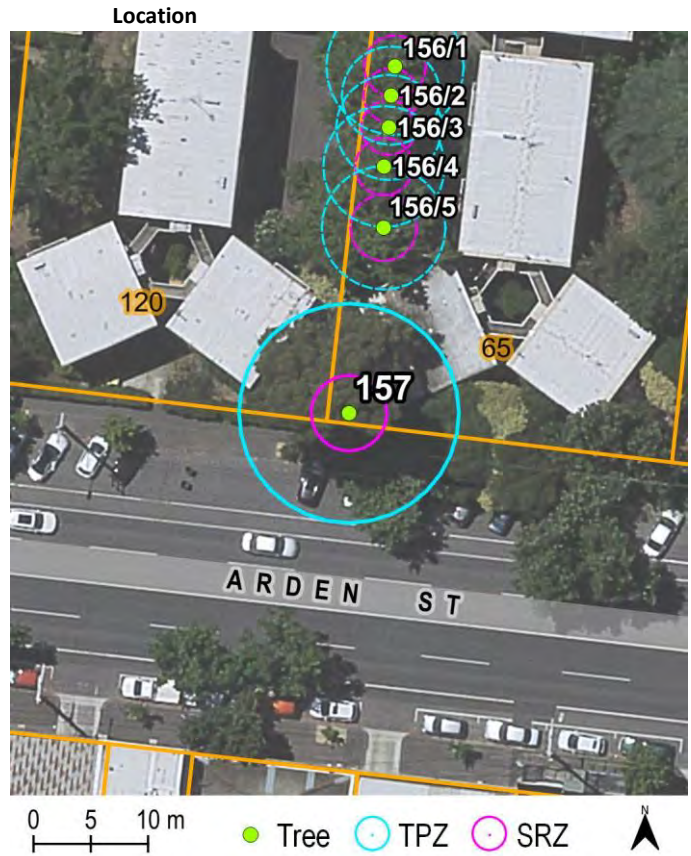


Greenwood Consulting 2019.
Updated by Treelogic 2019.

Information contained in this report was obtained solely for the purpose of identifying whether a tree should be placed on the City of Melbourne's Exceptional Tree Register. No representations are made as to the accuracy, currency or completeness of any of this information nor its relevance for any other purpose.

Exceptional Tree Register Report

Tree Number:	157
Address:	63-69 O'Shanassy Street NORTH MELBOURNE VIC 3051
Location:	In garden bed at south west corner of site
Record Type:	Single Record
Number of Trees:	1
Group Number:	N/A
Botanical Name:	<i>Corymbia maculata</i>
Common Name:	Spotted Gum
Origin/ Type:	Victorian/Evergreen
Diameter at Breast Height (cm):	80
Tree Protection Zone ((m): Radius from centre of trunk)	9.6
Basal diameter (above root flare (cm)):	101
Structural Root Zone (m): (Radius from centre of trunk)	3.3
Height (m):	27
Average canopy width (m):	14
Approximate Age (years):	60
Easting:	319316.996795
Northing:	5814326.557639



Statement of Significance:

This tree fulfils the criteria of: Location or context; Outstanding size; Aesthetic value; Historical Value; Environmental/micro-climate services; Social, cultural or spiritual value; Habitat value
 This tree is a large specimen of the species that was planted by notable landscape architect, Beryl Mann. The tree, located within the Hotham Gardens complex, has high social, aesthetic and microclimate value, providing benefit to the adjacent streetscape.



Greenwood Consulting 2019.
 Updated by Treelogic 2019.

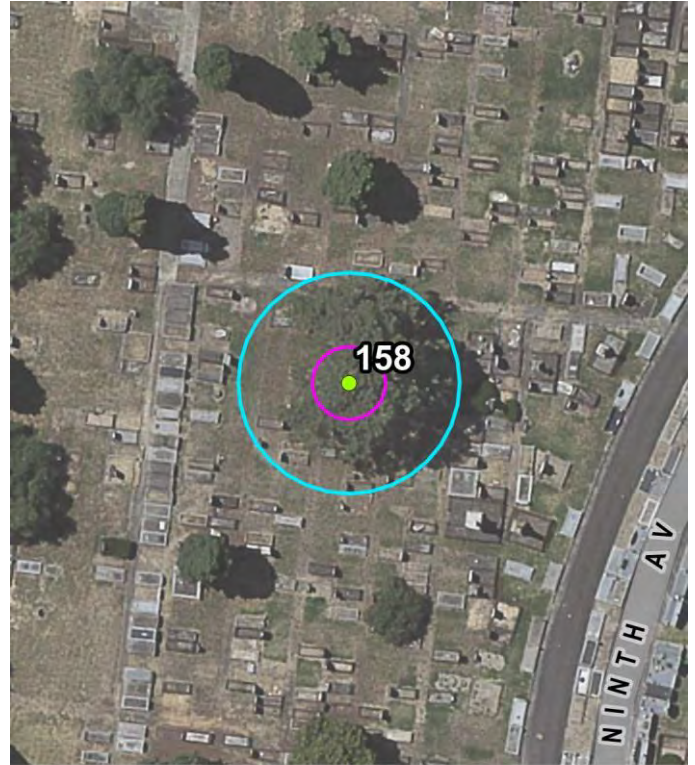
Information contained in this report was obtained solely for the purpose of identifying whether a tree should be placed on the City of Melbourne's Exceptional Tree Register. No representations are made as to the accuracy, currency or completeness of any of this information nor its relevance for any other purpose.



Exceptional Tree Register Report


Tree Number:	158
Address:	Melbourne General Cemetery Lygon Street CARLTON NORTH VIC 3054
Location:	Midway along 9th Ave of cemetery.
Record Type:	Single Record
Number of Trees:	1
Group Number:	N/A
Botanical Name:	<i>Pinus roxburghii</i>
Common Name:	Chir Pine
Origin/ Type:	Exotic/Evergreen
Diameter at Breast Height (cm):	81
Tree Protection Zone ((m): Radius from centre of trunk)	9.7
Basal diameter (above root flare (cm)):	94
Structural Root Zone (m): (Radius from centre of trunk)	3.2
Height (m):	18
Average canopy width (m):	15
Approximate Age (years):	80
Easting:	320809.0747760
Northing:	5815682.886772

Location



Statement of Significance:

This tree fulfils the criteria of: Horticultural value; Rare or Localised; Location or context; Particularly old; Outstanding size; Outstanding example of species; Aesthetic value; Historical Value; Environmental/ micro-climate services; Social, cultural or spiritual value
 A species of Pine rare in cultivation in Victoria, this tree is an outstanding example of the species that provides high aesthetic and environmental services.



Greenwood Consulting 2019.
 Updated by Treelogic 2019.

Information contained in this report was obtained solely for the purpose of identifying whether a tree should be placed on the City of Melbourne's Exceptional Tree Register. No representations are made as to the accuracy, currency or completeness of any of this information nor its relevance for any other purpose.

Exceptional Tree Register Report


Tree Number:	159
Address:	140-142 Gatehouse Street PARKVILLE VIC 3052
Location:	In rear garden to south east of dwelling
Record Type:	Single Record
Number of Trees:	1
Group Number:	N/A
Botanical Name:	<i>Corymbia citriodora</i>
Common Name:	Lemon-scented Gum
Origin/ Type:	Australian/Evergreen
Diameter at Breast Height (cm):	74
Tree Protection Zone ((m): Radius from centre of trunk)	8.9
Basal diameter (above root flare (cm)):	92
Structural Root Zone (m): (Radius from centre of trunk)	3.2
Height (m):	22
Average canopy width (m):	21.5
Approximate Age (years):	~70
Easting:	319947.396157
Northing:	5815065.361865



Statement of Significance

This tree fulfils the criteria of: Location or context; Outstanding size; Aesthetic value; Outstanding Habitat Value; Environmental/micro-climate services; Aboriginal Association; Social, cultural or spiritual value.

This tree is a large specimen of the species with high aesthetic qualities, visible for a significant radius.



Greenwood Consulting 2019.
Updated by Treelogic 2019.

Information contained in this report was obtained solely for the purpose of identifying whether a tree should be placed on the City of Melbourne's Exceptional Tree Register. No representations are made as to the accuracy, currency or completeness of any of this information nor its relevance for any other purpose.



Exceptional Tree Register Report

Tree Number:	160
Address:	29-55 College Crescent PARKVILLE VIC 3052
Location:	Located on Picken Lawn Ormond College, Parkville
Record Type:	Single Record
Number of Trees:	1
Group Number:	N/A
Botanical Name:	<i>Eucalyptus camaldulensis</i>
Common Name:	River Red Gum
Origin/ Type:	Melbourne/Evergreen
Diameter at Breast Height (cm):	94
Tree Protection Zone ((m): Radius from centre of trunk)	11.3
Basal diameter (above root flare (cm)):	98
Structural Root Zone (m): (Radius from centre of trunk)	3.3
Height (m):	20
Average canopy width (m):	19
Approximate Age (years):	80
Easting:	320388.831902
Northing:	5815156.323375



Statement of Significance:

This tree fulfils the criteria of: Location or context; Outstanding size; Outstanding example of species; Aesthetic value; Outstanding Habitat Value; Environmental/ micro-climate services; Aboriginal Association; Social, cultural or spiritual value

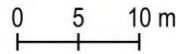

This tree exhibits good condition with high aesthetic qualities. As a large urban tree this tree is of cultural significance and is a keystone structure that provides crucial habitat resources for wildlife in the landscape.



Exceptional Tree Register Report

Tree Number:	161
Address:	29-55 College Crescent PARKVILLE VIC 3052
Location:	Near Graduate Building in Australian Native Grassland garden - Ormond College, Parkville
Record Type:	Single Record
Number of Trees:	1
Group Number:	N/A
Botanical Name:	<i>Corymbia haematoxylon</i>
Common Name:	Lesser Bloodwood
Origin/ Type:	Australian/Evergreen
Diameter at Breast Height (cm):	65
Tree Protection Zone ((m): Radius from centre of trunk)	7.8
Basal diameter (above root flare (cm)):	78
Structural Root Zone (m): (Radius from centre of trunk)	3.0
Height (m):	12
Average canopy width (m):	17.5
Approximate Age (years):	60
Easting:	320488.155123
Northing:	5815254.797671

Location



● Tree
 TPZ
 SRZ

Statement of Significance:

This tree fulfils the criteria of: Location or context; Outstanding size; Outstanding example of species; Aesthetic value; Outstanding Habitat Value; Environmental/ micro-climate services; Aboriginal Association; Social, cultural or spiritual value
 Rare, healthy specimen with good form and aesthetic interest.




Greenwood Consulting 2019.
 Updated by Treelogic 2019.

Information contained in this report was obtained solely for the purpose of identifying whether a tree should be placed on the City of Melbourne's Exceptional Tree Register. No representations are made as to the accuracy, currency or completeness of any of this information nor its relevance for any other purpose.



Exceptional Tree Register Report

Tree Number:	162/1
Address:	29-55 College Crescent PARKVILLE VIC 3052
Location:	In extensive garden bed and lawn – Ormond College, Parkville
Record Type:	Group Record
Number of Trees:	3
Group Number:	Group 9 (G9)
Botanical Name:	<i>Sequoia sempervirens</i>
Common Name:	Coast Redwood
Origin/ Type:	Exotic/Evergreen
Diameter at Breast Height (cm):	120
Tree Protection Zone ((m): Radius from centre of trunk)	14.4
Basal diameter (above root flare (cm)):	147
Structural Root Zone (m): (Radius from centre of trunk)	3.9
Height (m):	21
Average canopy width (m):	11
Approximate Age (years):	80
Easting:	320469.940548
Northing:	5815215.998573



Statement of Significance:

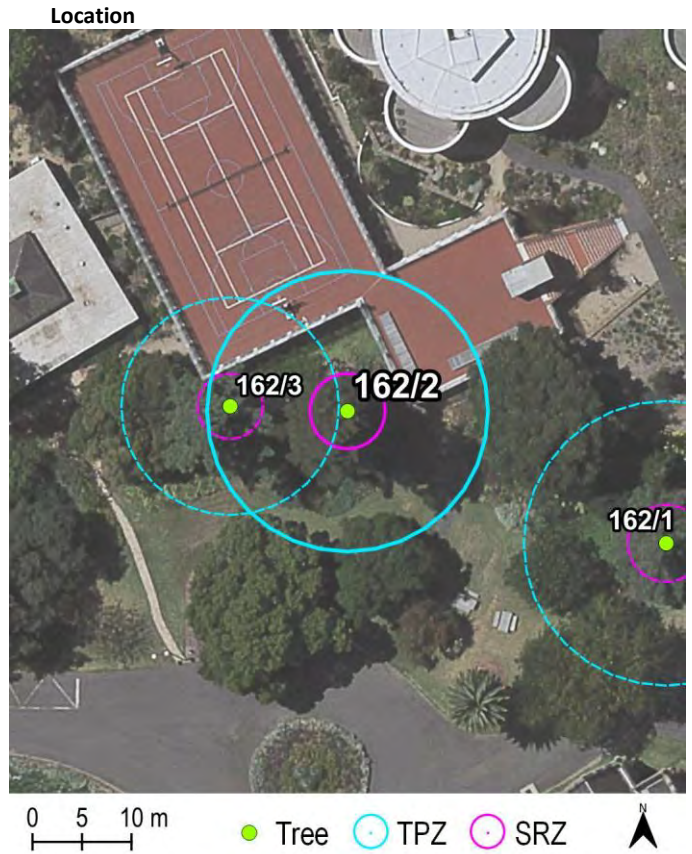
This tree fulfils the criteria of: Horticultural value; Rare or Localised; Location or context; Particularly old; Outstanding size; Outstanding example of species; Aesthetic value; Environmental/ micro-climate services

This tree is one of a group of three. A large specimen of the species that exhibits good condition with high aesthetic qualities and is visible for a significant radius.



Exceptional Tree Register Report


Tree Number:	162/2
Address:	29-55 College Crescent PARKVILLE VIC 3052
Location:	In extensive garden bed and lawn – Ormond College, Parkville
Record Type:	Group Record
Number of Trees:	3
Group Number:	Group 9 (G9)
Botanical Name:	<i>Sequoia sempervirens</i>
Common Name:	Coast Redwood
Origin/ Type:	Exotic/Evergreen
Diameter at Breast Height (cm):	118
Tree Protection Zone ((m): Radius from centre of trunk)	14.2
Basal diameter (above root flare (cm)):	135
Structural Root Zone (m): (Radius from centre of trunk)	3.8
Height (m):	26
Average canopy width (m):	13
Approximate Age (years):	80
Easting:	320437.724613
Northing:	5815229.357480



Statement of Significance:

This tree fulfils the criteria of: Horticultural value; Rare or Localised; Location or context; Particularly old; Outstanding size; Outstanding example of species; Aesthetic value; Environmental/ micro-climate services

This tree is one of a group of three. A large specimen of the species that exhibits good condition with high aesthetic qualities and is visible for a significant radius.




Greenwood Consulting 2019.
Updated by Treelogic 2019.

Information contained in this report was obtained solely for the purpose of identifying whether a tree should be placed on the City of Melbourne's Exceptional Tree Register. No representations are made as to the accuracy, currency or completeness of any of this information nor its relevance for any other purpose.



Exceptional Tree Register Report

Tree Number:	162/3
Address:	29-55 College Crescent PARKVILLE VIC 3052
Location:	In extensive garden bed and lawn – Ormond College, Parkville
Record Type:	Group Record
Number of Trees:	3
Group Number:	Group 9 (G9)
Botanical Name:	<i>Sequoia sempervirens</i>
Common Name:	Coast Redwood
Origin/ Type:	Exotic/Evergreen
Diameter at Breast Height (cm):	92
Tree Protection Zone ((m): Radius from centre of trunk)	11.0
Basal diameter (above root flare (cm)):	102
Structural Root Zone (m): (Radius from centre of trunk)	3.3
Height (m):	24
Average canopy width (m):	9
Approximate Age (years):	80
Easting:	320425.863809
Northing:	5815229.854914



Statement of Significance:

This tree fulfils the criteria of: Horticultural value; Rare or Localised; Location or context; Particularly old; Outstanding size; Outstanding example of species; Aesthetic value; Environmental/ micro-climate services

This tree is one of a group of three. A large specimen of the species that exhibits good condition with high aesthetic qualities and is visible for a significant radius.



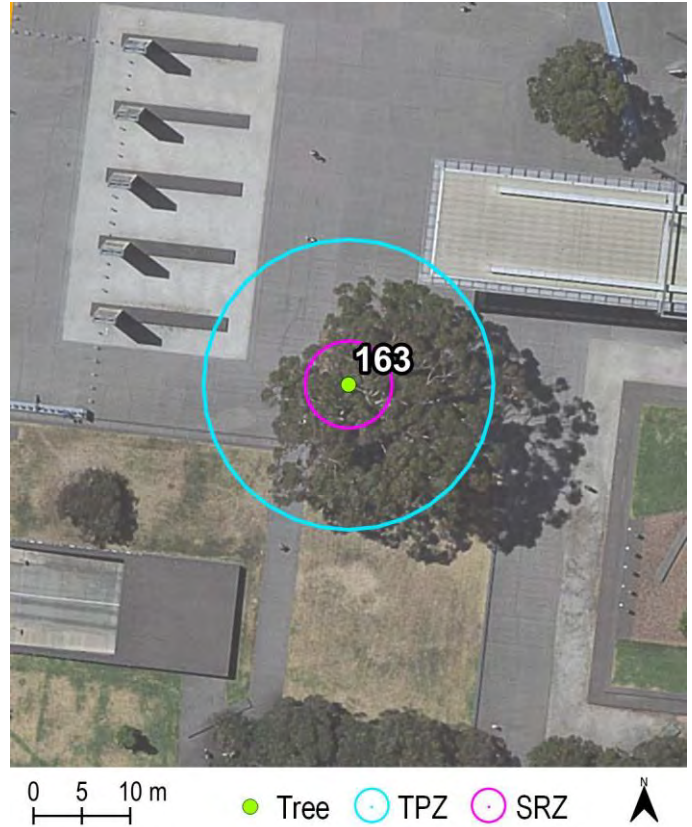
Greenwood Consulting 2019.
Updated by Treelogic 2019.

Information contained in this report was obtained solely for the purpose of identifying whether a tree should be placed on the City of Melbourne's Exceptional Tree Register. No representations are made as to the accuracy, currency or completeness of any of this information nor its relevance for any other purpose.



Exceptional Tree Register Report

Tree Number:	163	Location
Address:	9-11 Nicholson Street CARLTON VIC 3053	
Location:	In paved museum forecourt to south west of main museum building, Melbourne Museum	
Record Type:	Single Record	
Number of Trees:	1	
Group Number:	N/A	
Botanical Name:	<i>Eucalyptus cladocalyx</i>	
Common Name:	Sugar Gum	
Origin/ Type:	Australian/Evergreen	
Diameter at Breast Height (cm):	183	
Tree Protection Zone ((m): Radius from centre of trunk)	15.0	
Basal diameter (above root flare (cm)):	210	
Structural Root Zone (m): (Radius from centre of trunk)	4.5	
Height (m):	32	
Average canopy width (m):	23	
Approximate Age (years):	100	
Easting:	321291.611699	
Northing:	5814006.26192	



Statement of Significance:

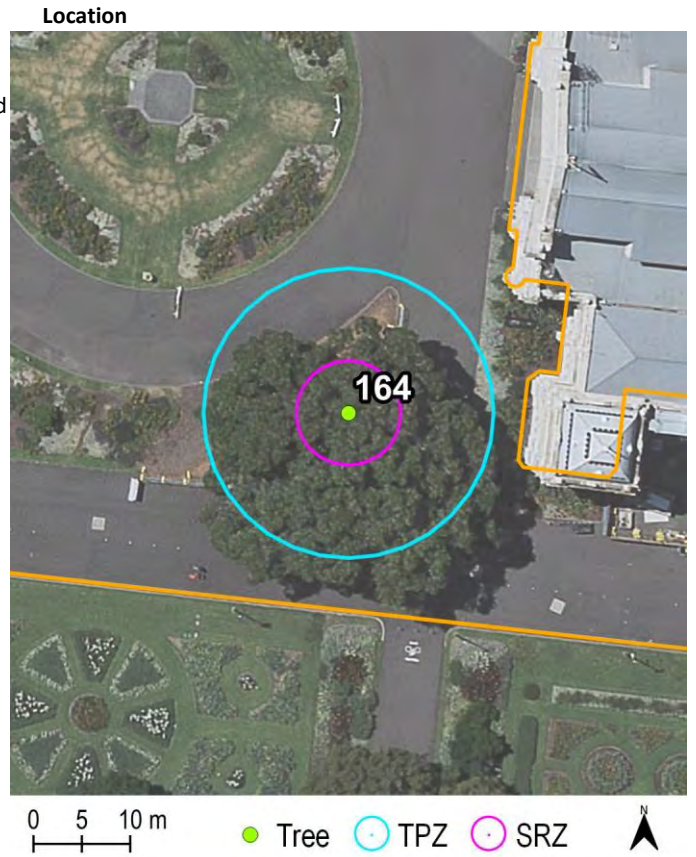
This tree fulfils the criteria of: Location or context; Particularly old; Outstanding size; Outstanding example of species; Historical Value; Aesthetic value; Outstanding Habitat Value; Environmental/ micro-climate services; Social, cultural or spiritual value

This tree is a very large specimen of the species that exhibits high aesthetic qualities and is visible for a significant radius. It dominates the Melbourne Museum forecourt and is associated with the Great Exhibitions of the 1880s.



Exceptional Tree Register Report

Tree Number:	164
Address:	9-11 Nicholson Street CARLTON VIC 3053
Location:	In mulched garden bed near access roads and lawns to west of Royal Exhibition building.
Record Type:	Single Record
Number of Trees:	1
Group Number:	N/A
Botanical Name:	<i>Ficus macrophylla</i>
Common Name:	Moreton Bay Fig
Origin/ Type:	Australian/Evergreen
Diameter at Breast Height (cm):	296
Tree Protection Zone ((m): Radius from centre of trunk)	15
Basal diameter (above root flare (cm)):	325
Structural Root Zone (m): (Radius from centre of trunk)	5.4
Height (m):	26
Average canopy width (m):	29
Approximate Age (years):	100+
Easting:	321321.442709
Northing:	5813890.161223



Statement of Significance:

This tree fulfils the criteria of: Location or context; Particularly old; Outstanding size; Aesthetic value; Historical Value; Outstanding Habitat Value; Environmental/ micro-climate services; Social, cultural or spiritual value

This tree is a very large specimen of the species that exhibits high aesthetic qualities and is visible for a significant radius. It dominates the Western Royal Exhibition Building Forecourt and is associated with the Great Exhibitions of the 1880s.



Greenwood Consulting 2019.
Updated by Treelogic 2019.

Information contained in this report was obtained solely for the purpose of identifying whether a tree should be placed on the City of Melbourne's Exceptional Tree Register. No representations are made as to the accuracy, currency or completeness of any of this information nor its relevance for any other purpose.



Exceptional Tree Register Report

Tree Number:	165
Address:	156-290 Grattan Street PARKVILLE VIC 3010
Location:	In raised garden bed near the south east corner of Cussonia Court, University of Melbourne (Parkville Campus)
Record Type:	Single Record
Number of Trees:	1
Group Number:	N/A
Botanical Name:	<i>Magnolia grandiflora</i>
Common Name:	Bull Bay Magnolia
Origin/ Type:	Exotic/Evergreen
Diameter at Breast Height (cm):	95 (Multiple stems - 62,41,35 at 1.4m)
Tree Protection Zone ((m): Radius from centre of trunk)	11.4
Basal diameter (above root flare (cm)):	97
Structural Root Zone (m): (Radius from centre of trunk)	3.3
Height (m):	11
Average canopy width (m):	11.5
Approximate Age (years):	100
Easting:	320448.02584
Northing:	5814659.836539



Statement of Significance:

This tree fulfils the criteria of: Location or context; Particularly old; Aesthetic value; Environmental/micro-climate services; Social, cultural or spiritual value.

An original planting in the prominent location of Cussonia Court. This is an old specimen that is highly aesthetic, flowering prolifically with highly scented flowers.



Greenwood Consulting 2019.
Updated by Treelogic 2019.

Information contained in this report was obtained solely for the purpose of identifying whether a tree should be placed on the City of Melbourne's Exceptional Tree Register. No representations are made as to the accuracy, currency or completeness of any of this information nor its relevance for any other purpose.

Exceptional Tree Register Report

Tree Number: 166

Address: 156-290 Grattan Street PARKVILLE VIC 3010

Location: In garden bed at the south west corner of Cussonia Court, University of Melbourne – Parkville Campus

Record Type: Single Record

Number of Trees: 1

Group Number: N/A

Botanical Name: *Castanospermum australe*

Common Name: Black Bean

Origin/ Type: Australian/Evergreen

Diameter at Breast Height (cm): 54 (Multiple stems - 28, 24, 22, 25 at 1.4m)

Tree Protection Zone ((m): Radius from centre of trunk) 6.5

Basal diameter (above root flare (cm)): 57

Structural Root Zone (m): (Radius from centre of trunk) 2.6

Height (m): 12

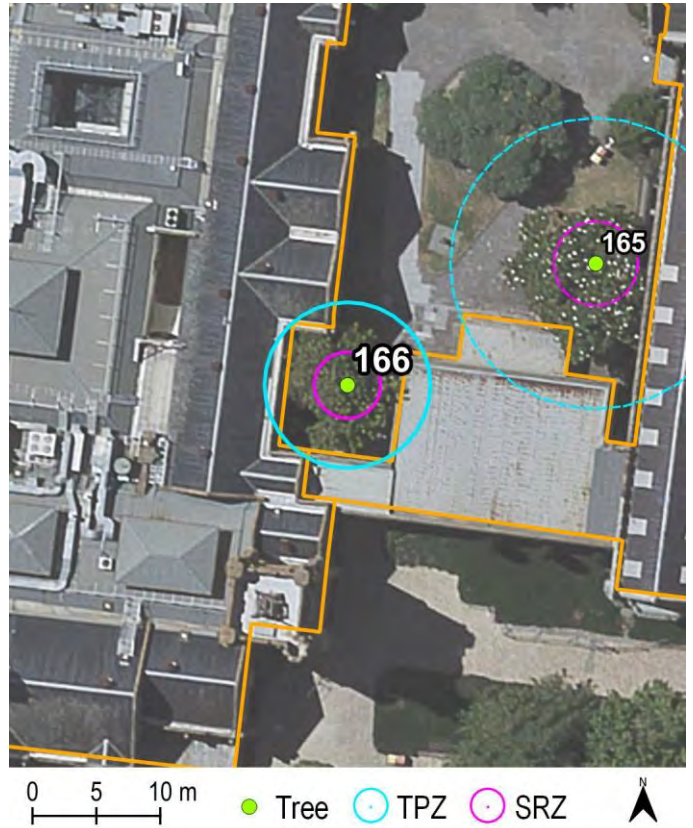
Average canopy width (m): 10.5

Approximate Age (years): 35

Easting: 320428.577696

Northing: 5814650.303453

Location



Statement of Significance:

This tree fulfils the criteria of: Horticultural value; Rare or Localised; Location or context; Outstanding example of species; Aesthetic value; Aboriginal Association; Social, cultural or spiritual value.

An example of a rare species in Melbourne that adds to the aesthetics of Cussonia Court.



Greenwood Consulting 2019.
Updated by Treelogic 2019.

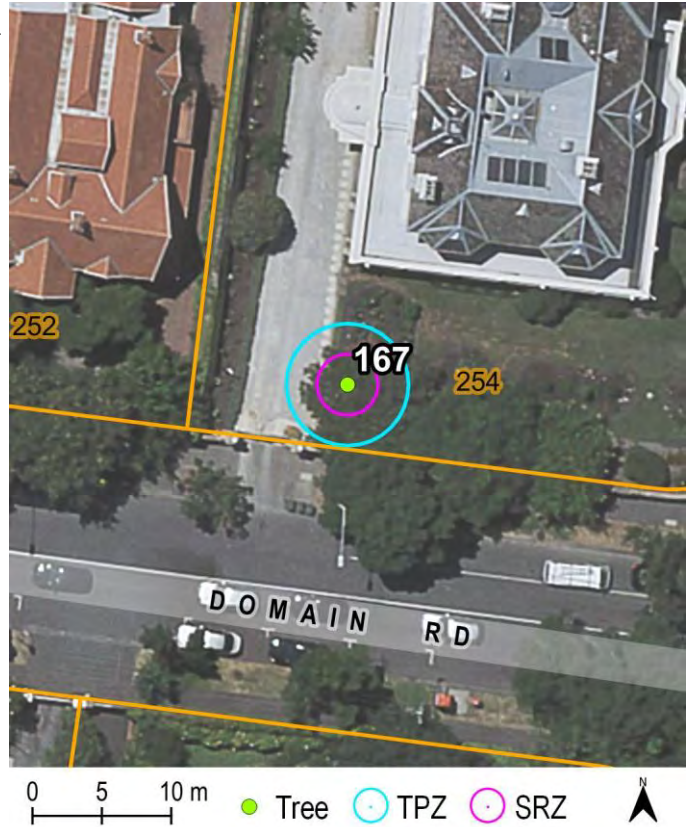
Information contained in this report was obtained solely for the purpose of identifying whether a tree should be placed on the City of Melbourne's Exceptional Tree Register. No representations are made as to the accuracy, currency or completeness of any of this information nor its relevance for any other purpose.



Exceptional Tree Register Report

Tree Number:	167
Address:	254-260 Domain Road SOUTH YARRA VIC 3141
Location:	Airlie Police College, to east of entrance gate from Domain Road
Record Type:	Single Record
Number of Trees:	1
Group Number:	N/A
Botanical Name:	<i>Lagerstroemia indica</i>
Common Name:	Crepe Myrtle
Origin/ Type:	Exotic/Deciduous
Diameter at Breast Height (cm):	37
Tree Protection Zone ((m): Radius from centre of trunk)	4.4
Basal diameter (above root flare (cm)):	38
Structural Root Zone (m): (Radius from centre of trunk)	2.2
Height (m):	6
Average canopy width (m):	10
Approximate Age (years):	60-80
Easting:	322845.435702
Northing:	5810632.0217040


Location



Statement of Significance:

This tree fulfils the criteria of: Horticultural value; Location or context; Outstanding size; Outstanding example of species; Aesthetic value.

This particularly old specimen with outstanding form, size and aesthetic value also provides historic value that relates to Airlie House (1873) and is indicative of the Victorian architecture landscape of the period.



Greenwood Consulting 2019.
Updated by Treelogic 2019.

Information contained in this report was obtained solely for the purpose of identifying whether a tree should be placed on the City of Melbourne's Exceptional Tree Register. No representations are made as to the accuracy, currency or completeness of any of this information nor its relevance for any other purpose.

Exceptional Tree Register Report

Tree Number:	168
Address:	254-260 Domain Road SOUTH YARRA VIC 3141
Location:	Airlie Police College, to west of driveway from Domain Road in garden bed to west of building.
Record Type:	Single Record
Number of Trees:	1
Group Number:	N/A
Botanical Name:	<i>Schinus molle</i>
Common Name:	Pepper Tree
Origin/ Type:	Exotic/Evergreen
Diameter at Breast Height (cm):	243
Tree Protection Zone ((m): Radius from centre of trunk)	15
Basal diameter (above root flare (cm)):	236
Structural Root Zone (m): (Radius from centre of trunk)	4.7
Height (m):	11
Average canopy width (m):	12
Approximate Age (years):	100+
Easting:	322841.185218
Northing:	5810673.327253

Location



Statement of Significance:

This tree fulfils the criteria of: Location or context; Curious Growth Form; Aesthetic value; Particularly old
 This particularly old specimen provides historic value that relates to Airlie House (1873) and is indicative of the Victorian architecture landscape of the period. This tree has an interesting growth form of a distorted trunk which contributes to its aesthetic value.



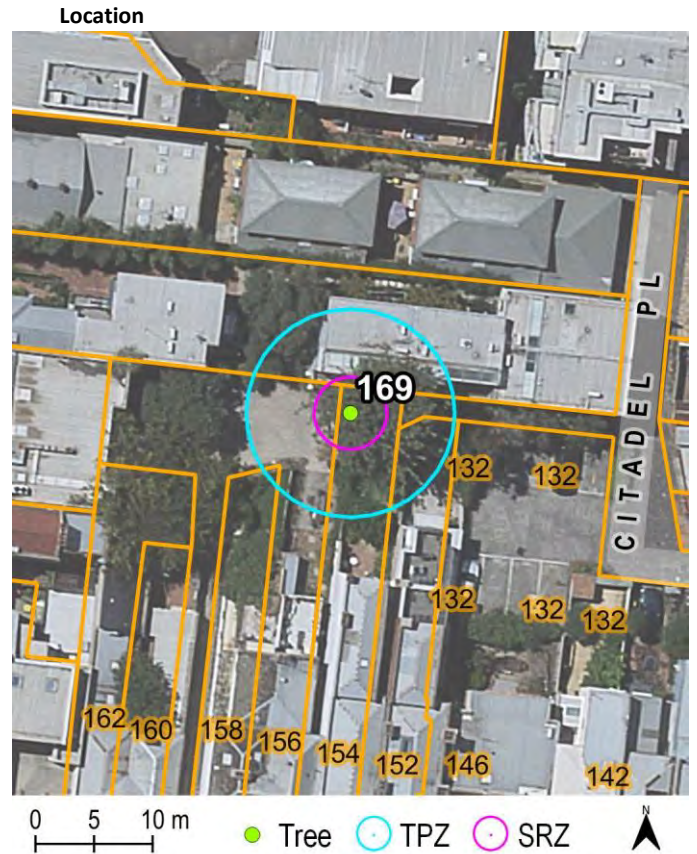
Greenwood Consulting 2019.
 Updated by Treelogic 2019.

Information contained in this report was obtained solely for the purpose of identifying whether a tree should be placed on the City of Melbourne's Exceptional Tree Register. No representations are made as to the accuracy, currency or completeness of any of this information nor its relevance for any other purpose.



Exceptional Tree Register Report

Tree Number:	169
Address:	154 Faraday Street CARLTON VIC 3053
Location:	On west boundary of rear garden.
Record Type:	Single Record
Number of Trees:	1
Group Number:	N/A
Botanical Name:	<i>Grevillea robusta</i>
Common Name:	Silky Oak
Origin/ Type:	Australian/Evergreen
Diameter at Breast Height (cm):	74
Tree Protection Zone ((m): Radius from centre of trunk)	8.9
Basal diameter (above root flare (cm)):	86
Structural Root Zone (m): (Radius from centre of trunk)	3.1
Height (m):	17
Average canopy width (m):	12
Approximate Age (years):	60
Easting:	321228.918632
Northing:	5814606.341745



Statement of Significance:

This tree fulfils the criteria of: Location or context; Outstanding size; Outstanding example of species; Aesthetic value; Outstanding Habitat Value; Environmental/ micro-climate services; Aboriginal Association.

This tree is a very large specimen that provides high levels of environmental/micro-climate services, with habitat and aesthetic qualities associated with its prolific flowering.



Greenwood Consulting 2019.
Updated by Treelogic 2019.

Information contained in this report was obtained solely for the purpose of identifying whether a tree should be placed on the City of Melbourne's Exceptional Tree Register. No representations are made as to the accuracy, currency or completeness of any of this information nor its relevance for any other purpose.

Exceptional Tree Register Report

Tree Number:	170	Location
Address:	100-186 La Trobe Street MELBOURNE VIC 3000	
Location:	Tree perched atop a stone wall with aerial roots draped down both sides of the wall. In courtyard 10m to west of RMIT Building 11, RMIT University	
Record Type:	Single Record	
Number of Trees:	1	
Group Number:	N/A	
Botanical Name:	<i>Ficus rubiginosa</i>	
Common Name:	Port Jackson Fig	
Origin/ Type:	Australian/Evergreen	
DBH=basal (cm):	107	
Tree Protection Zone ((m): Radius from centre of trunk)	12.8	
Basal diameter (above root flare (cm):	107	
Structural Root Zone (m): (Radius from centre of trunk)	3.4	
Height (m):	21	
Average canopy width (m):	16	
Approximate Age (years):	70	
Easting:	320834.080515	
Northing:	5813561.980411	

Statement of Significance:

This tree fulfils the criteria of: Location or context; Curious Growth Form; Outstanding example of species; Aesthetic value; Outstanding Habitat Value; Environmental/ micro-climate services; Aboriginal Association; Social, cultural or spiritual value.
 This tree is a large specimen that appears to be perched atop a wall with roots extending approximately 5 metres down the wall to the ground. It exhibits good condition with high aesthetic qualities from its curious growth form.



Greenwood Consulting 2019.
 Updated by Treelogic 2019.

Information contained in this report was obtained solely for the purpose of identifying whether a tree should be placed on the City of Melbourne's Exceptional Tree Register. No representations are made as to the accuracy, currency or completeness of any of this information nor its relevance for any other purpose.



Exceptional Tree Register Report

Tree Number:	171
Address:	275-285 Exhibition Street MELBOURNE VIC 3000
Location:	At front northern side of property
Record Type:	Single Record
Number of Trees:	1
Group Number:	N/A
Botanical Name:	<i>Erythrina x sykesii</i>
Common Name:	Common Coral Tree
Origin/ Type:	Exotic/Deciduous
Diameter at Breast Height (cm):	96
Tree Protection Zone ((m): Radius from centre of trunk)	11.5
Basal diameter (above root flare (cm)):	103
Structural Root Zone (m): (Radius from centre of trunk)	3.4m
Height (m):	15
Average canopy width (m):	18
Approximate Age (years):	80
Easting:	321211.787719
Northing:	5813406.23705



Statement of Significance:

This tree fulfils the criteria of: Horticultural value; Rare or Localised; Location or context; Particularly old; Outstanding size; Outstanding example of species; Aesthetic value; Environmental/ micro-climate services.

This landmark tree is an excellent specimen of the species in a unique location within the city providing high aesthetic and microclimate services.



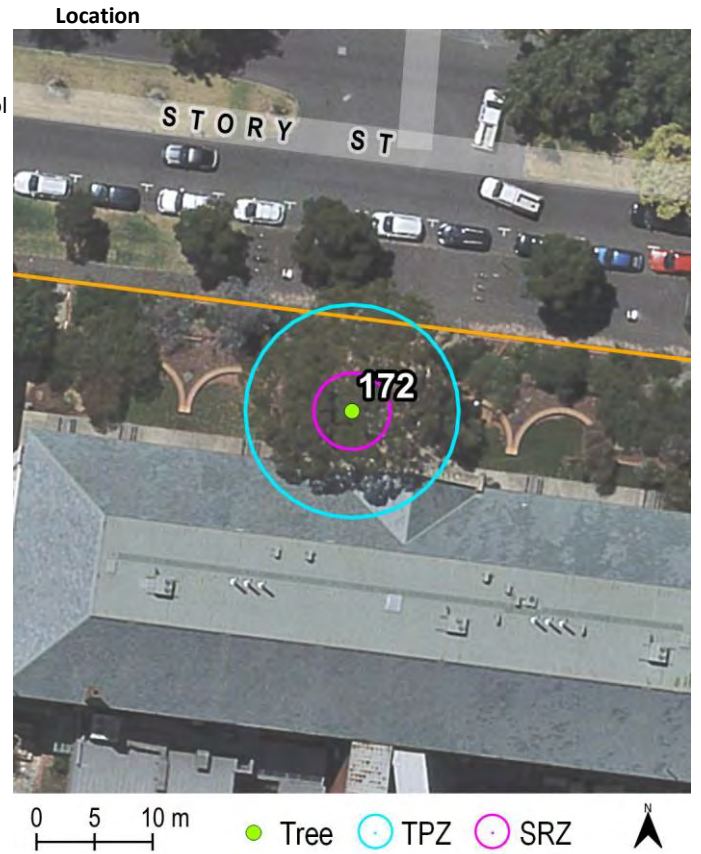
Greenwood Consulting 2019.
Updated by Treelogic 2019.

Information contained in this report was obtained solely for the purpose of identifying whether a tree should be placed on the City of Melbourne's Exceptional Tree Register. No representations are made as to the accuracy, currency or completeness of any of this information nor its relevance for any other purpose.



Exceptional Tree Register Report

Tree Number:	172
Address:	77 Story Street PARKVILLE VIC 3052
Location:	The front entrance of University High School
Record Type:	Single Record
Number of Trees:	1
Group Number:	N/A
Botanical Name:	<i>Corymbia citriodora</i>
Common Name:	Lemon-scented Gum
Origin/ Type:	Australian/Evergreen
Diameter at Breast Height (cm):	77
Tree Protection Zone ((m): Radius from centre of trunk)	9.2
Basal diameter (above root flare (cm)):	100
Structural Root Zone (m): (Radius from centre of trunk)	3.3
Height (m):	26
Average canopy width (m):	15
Approximate Age (years):	60+
Easting:	319977.504205
Northing:	5814736.332215



Statement of Significance:

This tree fulfils the criteria of: Location or context; Outstanding size; Aesthetic value; Outstanding Habitat Value; Environmental/ micro-climate services; Aboriginal Association; Social, cultural or spiritual value

This tree is an excellent specimen of the species with high aesthetic qualities, visible for a significant radius.



Greenwood Consulting 2019.
Updated by Treelogic 2019.

Information contained in this report was obtained solely for the purpose of identifying whether a tree should be placed on the City of Melbourne's Exceptional Tree Register. No representations are made as to the accuracy, currency or completeness of any of this information nor its relevance for any other purpose.



Exceptional Tree Register Report


Tree Number:	173/1
Address:	2 Swanston Street MELBOURNE VIC 3000
Location:	To south of Federation Square buildings, along Princes Walk
Record Type:	Group Record
Number of Trees:	4
Group Number:	Group 10 (G10)
Botanical Name:	<i>Platanus x acerifolia</i>
Common Name:	Plane Tree
Origin/ Type:	Exotic/Deciduous
Diameter at Breast Height (cm):	79
Tree Protection Zone ((m): Radius from centre of trunk)	9.5
Basal diameter (above root flare (cm)):	82
Structural Root Zone (m): (Radius from centre of trunk)	3.0
Height (m):	22
Average canopy width (m):	19
Approximate Age (years):	~60
Easting:	321242.363333
Northing:	5812389.720809



Statement of Significance:

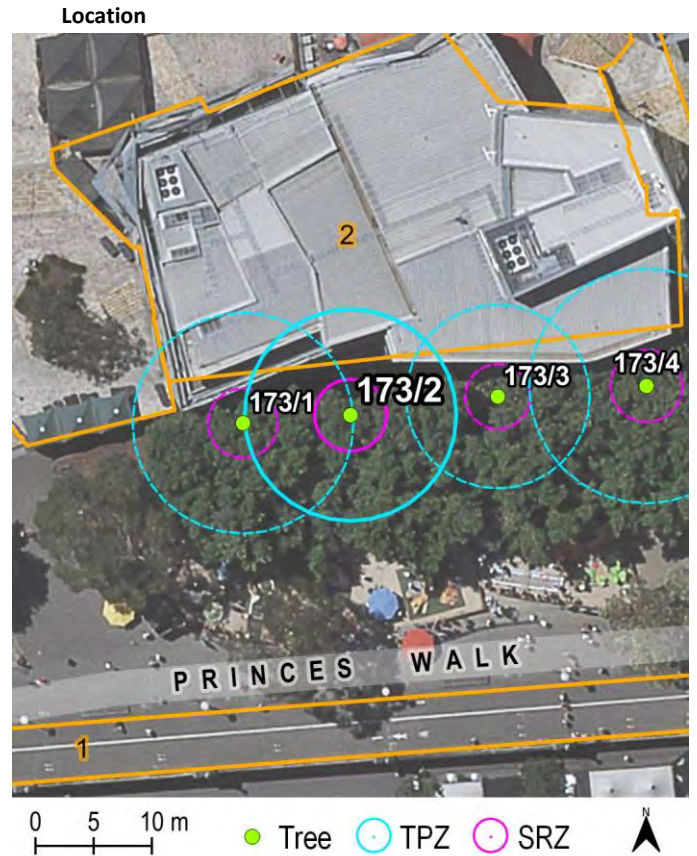
This tree fulfils the criteria of: Location or context; Particularly old; Aesthetic value; Historical Value; Environmental/ micro-climate services; Social, cultural or spiritual value.

One of four Plane Trees that represent the formal tree planting at this location from the 1920's. This group line the southern boundary of the Federation Square making a significant contribution to the precinct and providing microclimate services to a highly pedestrianised space.



Exceptional Tree Register Report


Tree Number:	173/2
Address:	2 Swanston Street MELBOURNE VIC 3000
Location:	To south of Federation Square buildings, along Princes Walk
Record Type:	Group Record
Number of Trees:	4
Group Number:	Group 10 (G10)
Botanical Name:	<i>Platanus x acerifolia</i>
Common Name:	Plane Tree
Origin/ Type:	Exotic/Deciduous
Diameter at Breast Height (cm):	76
Tree Protection Zone ((m): Radius from centre of trunk)	9.1
Basal diameter (above root flare (cm)):	84
Structural Root Zone (m): (Radius from centre of trunk)	3.1
Height (m):	21
Average canopy width (m):	16
Approximate Age (years):	~60
Easting:	321251.607862
Northing:	5812390.405589



Statement of Significance:

This tree fulfils the criteria of: Location or context; Particularly old; Aesthetic value; Historical Value; Environmental/ micro-climate services; Social, cultural or spiritual value.

One of four Plane Trees that represent the formal tree planting at this location from the 1920's. This group line the southern boundary of the Federation Square making a significant contribution to the precinct and providing microclimate services to a highly pedestrianised space.



Greenwood Consulting 2019.
Updated by Treelogic 2019.

Information contained in this report was obtained solely for the purpose of identifying whether a tree should be placed on the City of Melbourne's Exceptional Tree Register. No representations are made as to the accuracy, currency or completeness of any of this information nor its relevance for any other purpose.



Exceptional Tree Register Report


Tree Number:	173/3
Address:	2 Swanston Street MELBOURNE VIC 3000
Location:	To south of Federation Square buildings, along Princes Walk
Record Type:	Group Record
Number of Trees:	4
Group Number:	Group 10 (G10)
Botanical Name:	<i>Platanus x acerifolia</i>
Common Name:	Plane Tree
Origin/ Type:	Exotic/Deciduous
Diameter at Breast Height (cm):	66
Tree Protection Zone ((m): Radius from centre of trunk)	7.9
Basal diameter (above root flare (cm)):	68
Structural Root Zone (m): (Radius from centre of trunk)	2.8
Height (m):	21
Average canopy width (m):	16
Approximate Age (years):	~60
Easting:	321264.27629
Northing:	5812392.003408



Statement of Significance:

This tree fulfils the criteria of: Location or context; Particularly old; Aesthetic value; Historical Value; Environmental/ micro-climate services; Social, cultural or spiritual value.

One of four Plane Trees that represent the formal tree planting at this location from the 1920's. This group line the southern boundary of the Federation Square making a significant contribution to the precinct and providing microclimate services to a highly pedestrianised space.



Greenwood Consulting 2019.
Updated by Treelogic 2019.

Information contained in this report was obtained solely for the purpose of identifying whether a tree should be placed on the City of Melbourne's Exceptional Tree Register. No representations are made as to the accuracy, currency or completeness of any of this information nor its relevance for any other purpose.



Exceptional Tree Register Report



Tree Number:	173/4
Address:	2 Swanston Street MELBOURNE VIC 3000
Location:	To south of Federation Square buildings, along Princes Walk
Record Type:	Group Record
Number of Trees:	4
Group Number:	Group 10 (G10)
Botanical Name:	<i>Platanus x acerifolia</i>
Common Name:	Plane Tree
Origin/ Type:	Exotic/Deciduous
Diameter at Breast Height (cm):	84
Tree Protection Zone ((m): Radius from centre of trunk)	10.1
Basal diameter (above root flare (cm)):	84
Structural Root Zone (m): (Radius from centre of trunk)	3.1
Height (m):	23
Average canopy width (m):	23
Approximate Age (years):	~60
Easting:	321277.058848
Northing:	5812392.916448



Statement of Significance:

This tree fulfils the criteria of: Location or context; Particularly old; Aesthetic value; Historical Value; Environmental/ micro-climate services; Social, cultural or spiritual value.

One of four Plane Trees that represent the formal tree planting at this location from the 1920's. This group line the southern boundary of the Federation Square making a significant contribution to the precinct and providing microclimate services to a highly pedestrianised space.



Greenwood Consulting 2019.
Updated by Treelogic 2019.

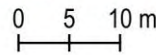
Information contained in this report was obtained solely for the purpose of identifying whether a tree should be placed on the City of Melbourne's Exceptional Tree Register. No representations are made as to the accuracy, currency or completeness of any of this information nor its relevance for any other purpose.



Exceptional Tree Register Report

Tree Number:	174
Address:	174-188 Hotham Street EAST MELBOURNE VIC 3002
Location:	At west end of private lane immediately adjacent to garage and Bishops Court boundary.
Record Type:	Single Record
Number of Trees:	1
Group Number:	N/A
Botanical Name:	<i>Ulmus procera</i>
Common Name:	English Elm
Origin/ Type:	Exotic/Deciduous
Diameter at Breast Height (cm):	112
Tree Protection Zone ((m): Radius from centre of trunk)	13.4
Basal diameter (above root flare (cm)):	127
Structural Root Zone (m): (Radius from centre of trunk)	3.7
Height (m):	19
Average canopy width (m):	18
Approximate Age (years):	120
Easting:	322557.257673
Northing:	5812975.730132


Location



Statement of Significance:

This tree fulfils the criteria of: Location or context; Particularly old; Outstanding size; Aesthetic value; Historical Value Environmental/ micro-climate services

This tree is a large, old specimen relating to the broader Bishops Court landscape.



Greenwood Consulting 2019.
Updated by Treelogic 2019.

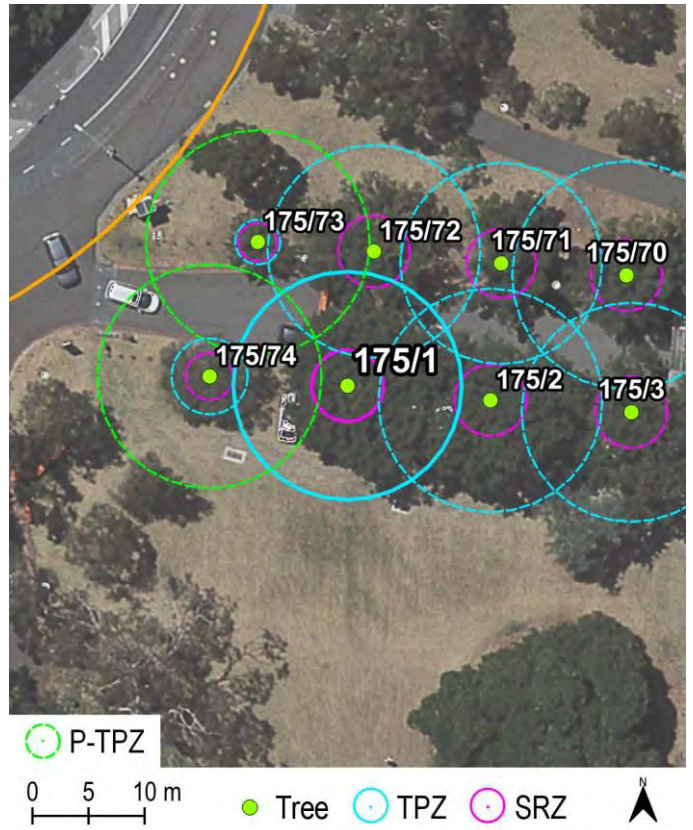
Information contained in this report was obtained solely for the purpose of identifying whether a tree should be placed on the City of Melbourne's Exceptional Tree Register. No representations are made as to the accuracy, currency or completeness of any of this information nor its relevance for any other purpose.



Exceptional Tree Register Report

Tree Number:	175/1
Address:	Yarra Park Brunton Avenue EAST MELBOURNE VIC 3002
Location:	To south of Queens Walk path, Yarra Park in mulched lawn area
Record Type:	Group Record
Number of Trees:	74
Group Number:	Group 11 (G11)
Botanical Name:	<i>Ulmus procera</i>
Common Name:	English Elm
Origin/ Type:	Exotic/Deciduous
Diameter at Breast Height (cm):	85
Tree Protection Zone ((m): Radius from centre of trunk)	10.2
Basal diameter (above root flare (cm)):	94
Structural Root Zone (m): (Radius from centre of trunk)	3.2
Height (m):	14
Average canopy width (m):	14
Approximate Age (years):	126
Easting:	322440.3928
Northing:	5812579.953

Location



Statement of Significance:

This tree fulfils the criteria of: Horticultural value; Location or context; Particularly old; Outstanding size; Aesthetic value; Historical Value; Environmental/ micro-climate services; Social, cultural or spiritual value

This is one tree in an avenue of 74 English Elms of varying age that forms the 1889 Queens Walk. This is a great example of an Elm avenue within Melbourne, providing a significant contribution to the historic Yarra Park landscape associated with British Royalty and providing a shaded, active transport route.



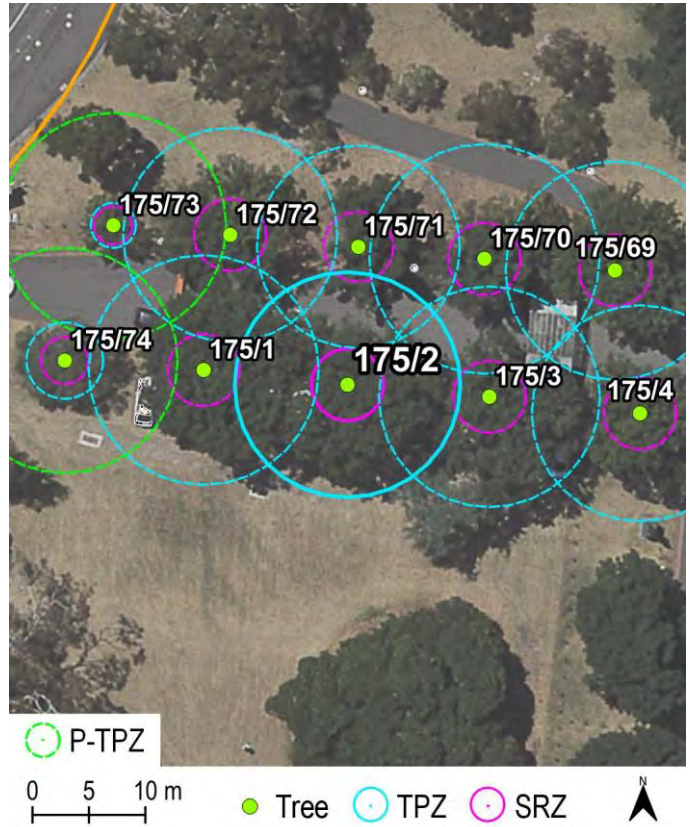
Greenwood Consulting 2019.
Updated by Treelogic 2019.

Information contained in this report was obtained solely for the purpose of identifying whether a tree should be placed on the City of Melbourne's Exceptional Tree Register. No representations are made as to the accuracy, currency or completeness of any of this information nor its relevance for any other purpose.

Exceptional Tree Register Report

Tree Number:	175/2
Address:	Yarra Park Brunton Avenue EAST MELBOURNE VIC 3002
Location:	To south of Queens Walk path, Yarra Park
Record Type:	Group Record
Number of Trees:	74
Group Number:	Group 11 (G11)
Botanical Name:	<i>Ulmus procera</i>
Common Name:	English Elm
Origin/ Type:	Exotic/Deciduous
Diameter at Breast Height (cm):	83
Tree Protection Zone ((m): Radius from centre of trunk)	10
Basal diameter (above root flare (cm)):	92
Structural Root Zone (m): (Radius from centre of trunk)	3.2
Height (m):	14
Average canopy width (m):	15
Approximate Age (years):	126
Easting:	322453.1458
Northing:	5812578.648


Location



Statement of Significance:

This tree fulfils the criteria of: Horticultural value; Location or context; Particularly old; Outstanding size; Aesthetic value; Historical Value; Environmental/ micro-climate services; Social, cultural or spiritual value

This is one tree in an avenue of 74 English Elms of varying age that forms the 1889 Queens Walk. This is a great example of an Elm avenue within Melbourne, providing a significant contribution to the historic Yarra Park landscape associated with British Royalty and providing a shaded, active transport route.



Greenwood Consulting 2019.
Updated by Treelogic 2019.

Information contained in this report was obtained solely for the purpose of identifying whether a tree should be placed on the City of Melbourne's Exceptional Tree Register. No representations are made as to the accuracy, currency or completeness of any of this information nor its relevance for any other purpose.

Exceptional Tree Register Report

Tree Number: 175/3

Address: Yarra Park Brunton Avenue
EAST MELBOURNE VIC 3002

Location: To south of Queens Walk path, Yarra Park
in mulched lawn area. On corner of paths.

Record Type: Group Record

Number of Trees: 74

Group Number: Group 11 (G11)

Botanical Name: *Ulmus procera*

Common Name: English Elm

Origin/ Type: Exotic/Deciduous

Diameter at Breast Height (cm): 82

**Tree Protection Zone ((m):
Radius from centre of trunk)** 9.8

**Basal diameter
(above root flare (cm)):** 89

**Structural Root Zone (m):
(Radius from centre of trunk)** 3.2

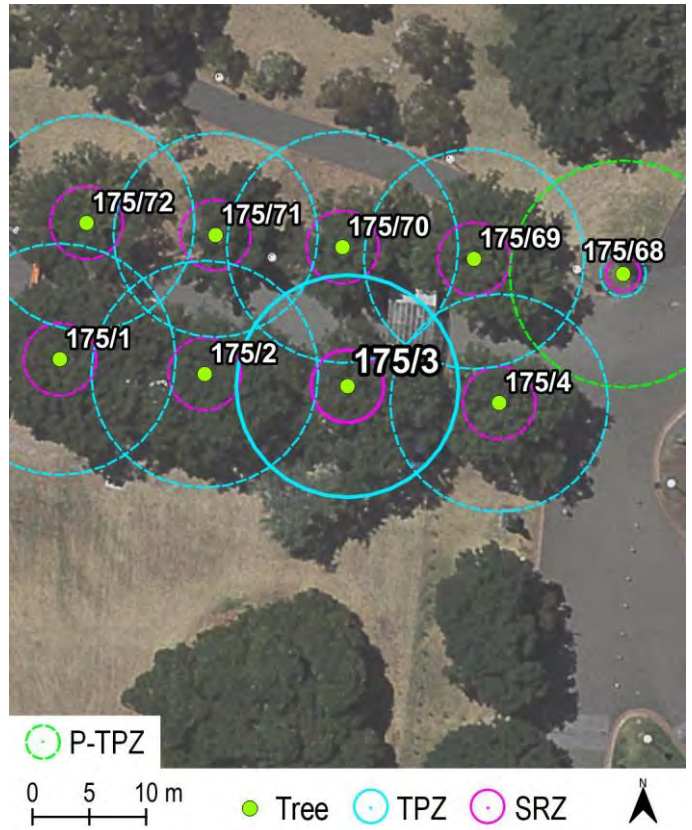
Height (m): 15

Average canopy width (m): 14.5

Approximate Age (years): 126

Easting: 322465.723
Northing: 5812577.578

Location




Statement of Significance:

Statement of Significance:

This tree fulfils the criteria of: Horticultural value; Location or context; Particularly old; Outstanding size; Aesthetic value; Historical Value; Environmental/ micro-climate services; Social, cultural or spiritual value

This is one tree in an avenue of 74 English Elms of varying age that forms the 1889 Queens Walk. This is a great example of an Elm avenue within Melbourne, providing a significant contribution to the historic Yarra Park landscape associated with British Royalty and providing a shaded, active transport route.



Greenwood Consulting 2019.
Updated by Treelogic 2019.

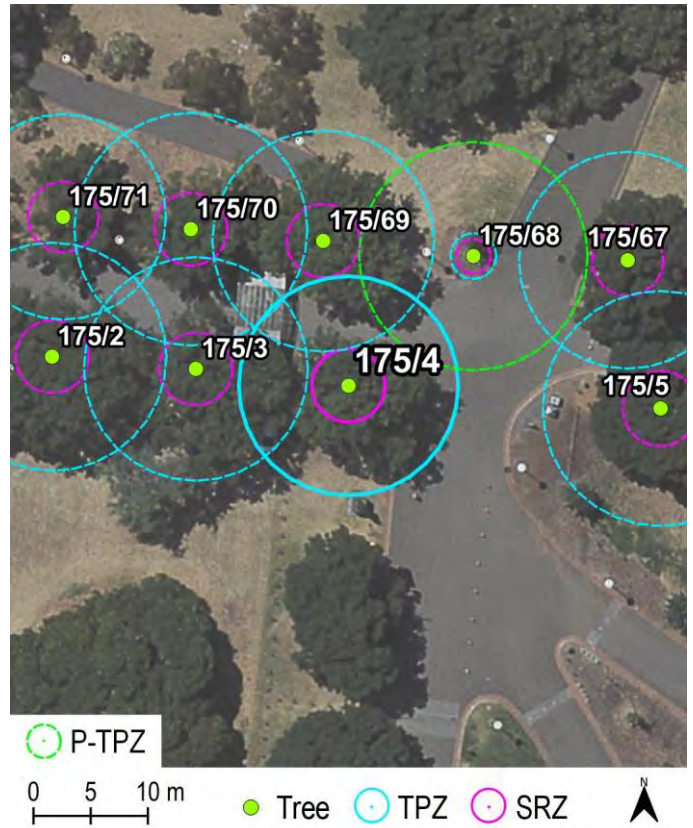
Information contained in this report was obtained solely for the purpose of identifying whether a tree should be placed on the City of Melbourne's Exceptional Tree Register. No representations are made as to the accuracy, currency or completeness of any of this information nor its relevance for any other purpose.



Exceptional Tree Register Report

Tree Number:	175/4
Address:	Yarra Park Brunton Avenue EAST MELBOURNE VIC 3002
Location:	To south of Queens Walk path, Yarra Park
Record Type:	Group Record
Number of Trees:	74
Group Number:	Group 11 (G11)
Botanical Name:	<i>Ulmus procera</i>
Common Name:	English Elm
Origin/ Type:	Exotic/Deciduous
Diameter at Breast Height (cm):	80
Tree Protection Zone ((m): Radius from centre of trunk)	9.6
Basal diameter (above root flare (cm)):	92
Structural Root Zone (m): (Radius from centre of trunk)	3.2
Height (m):	14
Average canopy width (m):	13
Approximate Age (years):	126
Easting:	322479.0747
Northing:	5812576.103

Location



Statement of Significance:

This tree fulfils the criteria of: Horticultural value; Location or context; Particularly old; Outstanding size; Aesthetic value; Historical Value; Environmental/ micro-climate services; Social, cultural or spiritual value

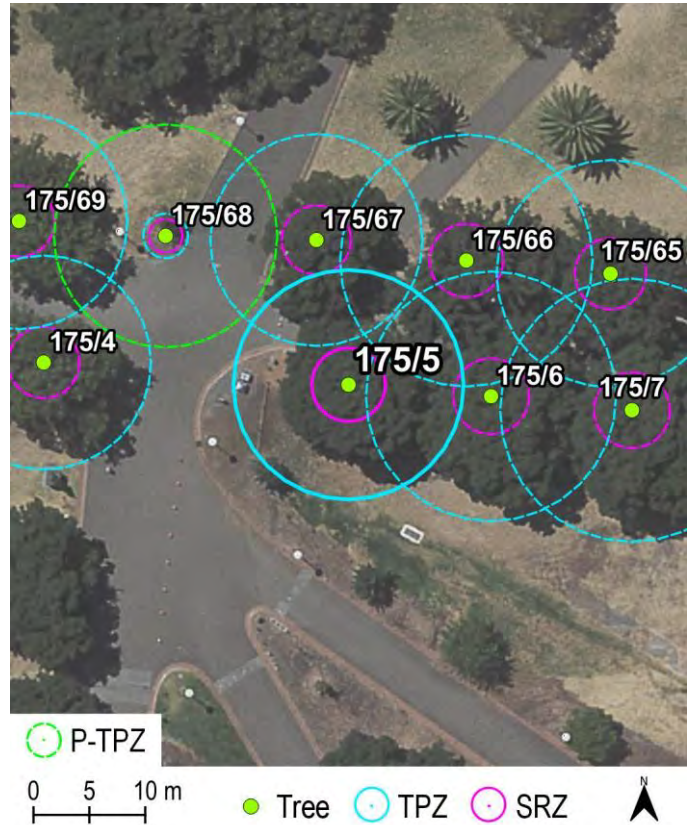
This is one tree in an avenue of 74 English Elms of varying age that forms the 1889 Queens Walk. This is a great example of an Elm avenue within Melbourne, providing a significant contribution to the historic Yarra Park landscape associated with British Royalty and providing a shaded, active transport route.



Exceptional Tree Register Report

Tree Number:	175/5
Address:	Yarra Park Brunton Avenue EAST MELBOURNE VIC 3002
Location:	To south of Queens Walk path, Yarra Park
Record Type:	Group Record
Number of Trees:	74
Group Number:	Group 11 (G11)
Botanical Name:	<i>Ulmus procera</i>
Common Name:	English Elm
Origin/ Type:	Exotic/Deciduous
Diameter at Breast Height (cm):	86
Tree Protection Zone ((m): Radius from centre of trunk)	10.3m
Basal diameter (above root flare (cm)):	100
Structural Root Zone (m): (Radius from centre of trunk)	3.3
Height (m):	14
Average canopy width (m):	13
Approximate Age (years):	126
Easting:	322506.3683
Northing:	5812574.111

Location



Statement of Significance:

This tree fulfils the criteria of: Horticultural value; Location or context; Particularly old; Outstanding size; Aesthetic value; Historical Value; Environmental/ micro-climate services; Social, cultural or spiritual value

This is one tree in an avenue of 74 English Elms of varying age that forms the 1889 Queens Walk. This is a great example of an Elm avenue within Melbourne, providing a significant contribution to the historic Yarra Park landscape associated with British Royalty and providing a shaded, active transport route.



Greenwood Consulting 2019.
Updated by Treelogic 2019.

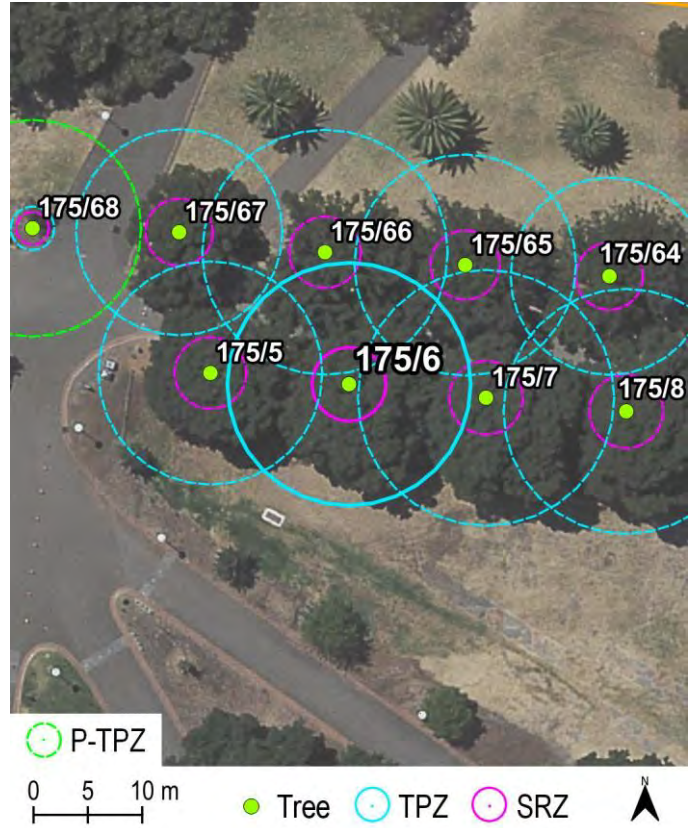
Information contained in this report was obtained solely for the purpose of identifying whether a tree should be placed on the City of Melbourne's Exceptional Tree Register. No representations are made as to the accuracy, currency or completeness of any of this information nor its relevance for any other purpose.



Exceptional Tree Register Report

Tree Number:	175/6
Address:	Yarra Park Brunton Avenue EAST MELBOURNE VIC 3002
Location:	To South of Queens Walk path, Yarra Park
Record Type:	Group Record
Number of Trees:	74
Group Number:	Group 11 (G11)
Botanical Name:	<i>Ulmus procera</i>
Common Name:	English Elm
Origin/ Type:	Exotic/Deciduous
Diameter at Breast Height (cm):	93
Tree Protection Zone ((m): Radius from centre of trunk)	11.2
Basal diameter (above root flare (cm)):	105
Structural Root Zone (m): (Radius from centre of trunk)	3.4
Height (m):	15
Average canopy width (m):	14.5
Approximate Age (years):	126
Easting:	322519.1299
Northing:	5812573.078

Location



Statement of Significance:

This tree fulfils the criteria of: Horticultural value; Location or context; Particularly old; Outstanding size; Aesthetic value; Historical Value; Environmental/ micro-climate services; Social, cultural or spiritual value

This is one tree in an avenue of 74 English Elms of varying age that forms the 1889 Queens Walk. This is a great example of an Elm avenue within Melbourne, providing a significant contribution to the historic Yarra Park landscape associated with British Royalty and providing a shaded, active transport route.



Greenwood Consulting 2019.
Updated by Treelogic 2019.

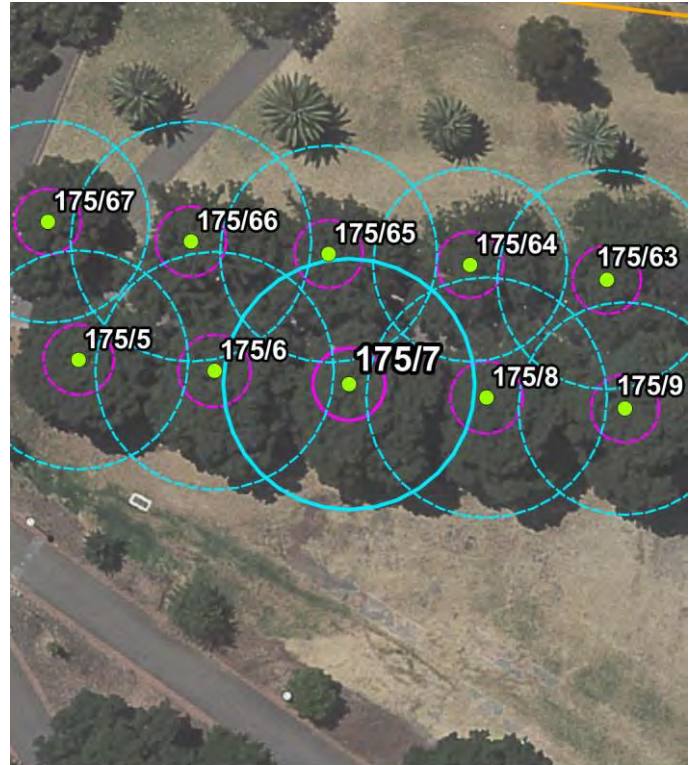
Information contained in this report was obtained solely for the purpose of identifying whether a tree should be placed on the City of Melbourne's Exceptional Tree Register. No representations are made as to the accuracy, currency or completeness of any of this information nor its relevance for any other purpose.



Exceptional Tree Register Report

Tree Number:	175/7
Address:	Yarra Park Brunton Avenue EAST MELBOURNE VIC 3002
Location:	To South of Queens Walk path, Yarra Park
Record Type:	Group Record
Number of Trees:	74
Group Number:	Group 11 (G11)
Botanical Name:	<i>Ulmus procera</i>
Common Name:	English Elm
Origin/ Type:	Exotic/Deciduous
Diameter at Breast Height (cm):	98
Tree Protection Zone ((m): Radius from centre of trunk)	11.8
Basal diameter (above root flare (cm)):	109
Structural Root Zone (m): (Radius from centre of trunk)	3.4
Height (m):	18
Average canopy width (m):	16
Approximate Age (years):	126
Easting:	322531.7439
Northing:	5812571.824


Location



Statement of Significance:

This tree fulfils the criteria of: Horticultural value; Location or context; Particularly old; Outstanding size; Aesthetic value; Historical Value; Environmental/ micro-climate services; Social, cultural or spiritual value

This is one tree in an avenue of 74 English Elms of varying age that forms the 1889 Queens Walk. This is a great example of an Elm avenue within Melbourne, providing a significant contribution to the historic Yarra Park landscape associated with British Royalty and providing a shaded, active transport route.



Greenwood Consulting 2019.
Updated by Treelogic 2019.

Information contained in this report was obtained solely for the purpose of identifying whether a tree should be placed on the City of Melbourne's Exceptional Tree Register. No representations are made as to the accuracy, currency or completeness of any of this information nor its relevance for any other purpose.

Exceptional Tree Register Report

Tree Number: 175/8

Address: Yarra Park Brunton Avenue
EAST MELBOURNE VIC 3002

Location:

Record Type: Group Record

Number of Trees: 74

Group Number: Group 11 (G11)

Botanical Name: *Ulmus procera*

Common Name: English Elm

Origin/ Type: Exotic/Deciduous

Diameter at Breast Height (cm): 94

**Tree Protection Zone ((m):
Radius from centre of trunk)** 11.3

**Basal diameter
(above root flare (cm)):** 103

**Structural Root Zone (m):
(Radius from centre of trunk)** 3.4

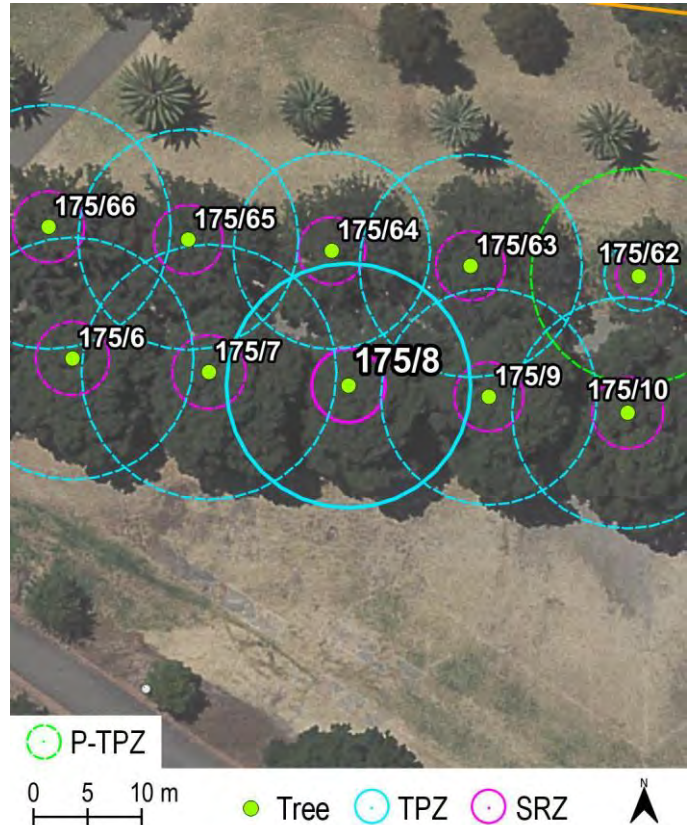
Height (m): 16

Average canopy width (m): 17

Approximate Age (years): 126

Easting: 322544.653
Northing: 5812570.57


Location



Statement of Significance:

This tree fulfils the criteria of: Horticultural value; Location or context; Particularly old; Outstanding size; Aesthetic value; Historical Value; Environmental/ micro-climate services; Social, cultural or spiritual value

This is one tree in an avenue of 74 English Elms of varying age that forms the 1889 Queens Walk. This is a great example of an Elm avenue within Melbourne, providing a significant contribution to the historic Yarra Park landscape associated with British Royalty and providing a shaded, active transport route.



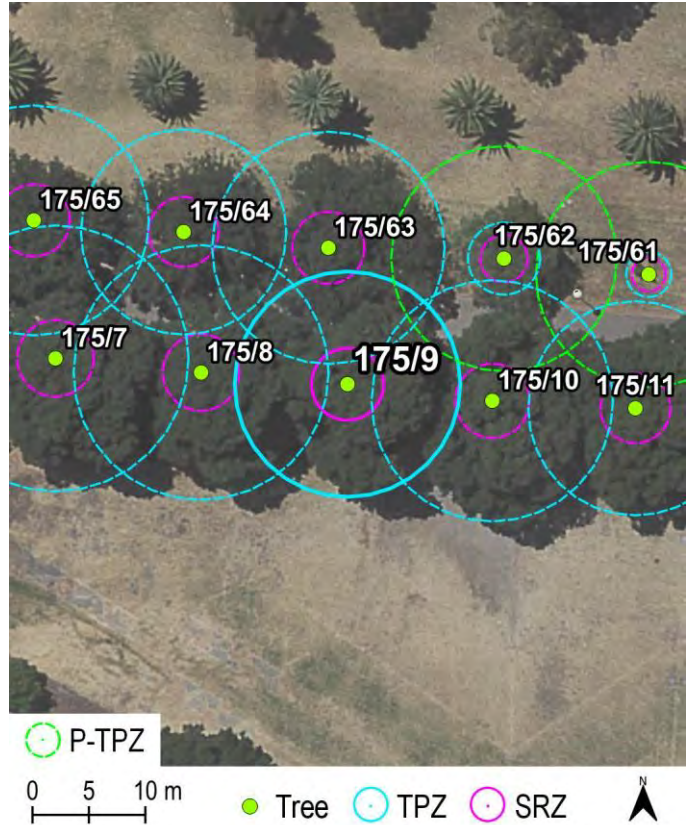
Greenwood Consulting 2019.
Updated by Treelogic 2019.

Information contained in this report was obtained solely for the purpose of identifying whether a tree should be placed on the City of Melbourne's Exceptional Tree Register. No representations are made as to the accuracy, currency or completeness of any of this information nor its relevance for any other purpose.

Exceptional Tree Register Report

Tree Number:	175/9
Address:	Yarra Park Brunton Avenue EAST MELBOURNE VIC 3002
Location:	
Record Type:	Group Record
Number of Trees:	74
Group Number:	Group 11 (G11)
Botanical Name:	<i>Ulmus procera</i>
Common Name:	English Elm
Origin/ Type:	Exotic/Deciduous
Diameter at Breast Height (cm):	83
Tree Protection Zone ((m): Radius from centre of trunk)	10.0
Basal diameter (above root flare (cm)):	92
Structural Root Zone (m): (Radius from centre of trunk)	3.2
Height (m):	19
Average canopy width (m):	15
Approximate Age (years):	126
Easting:	322557.6359
Northing:	5812569.537

Location



Statement of Significance:

This tree fulfils the criteria of: Horticultural value; Location or context; Particularly old; Outstanding size; Aesthetic value; Historical Value; Environmental/ micro-climate services; Social, cultural or spiritual value

This is one tree in an avenue of 74 English Elms of varying age that forms the 1889 Queens Walk. This is a great example of an Elm avenue within Melbourne, providing a significant contribution to the historic Yarra Park landscape associated with British Royalty and providing a shaded, active transport route.

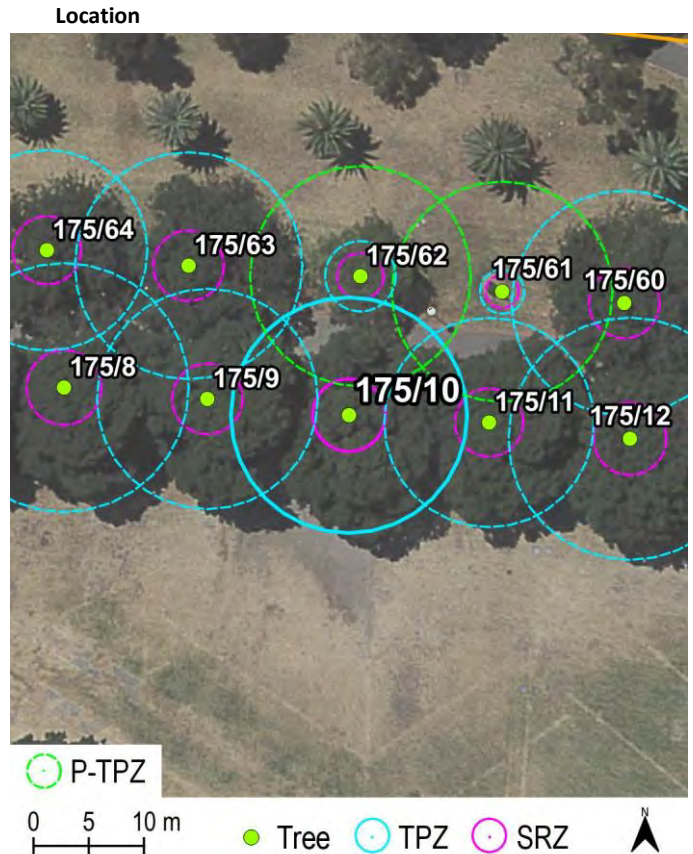


Greenwood Consulting 2019.
Updated by Treelogic 2019.

Information contained in this report was obtained solely for the purpose of identifying whether a tree should be placed on the City of Melbourne's Exceptional Tree Register. No representations are made as to the accuracy, currency or completeness of any of this information nor its relevance for any other purpose.

Exceptional Tree Register Report

Tree Number:	175/10
Address:	Yarra Park Brunton Avenue EAST MELBOURNE VIC 3002
Location:	To South of Queens Walk path, Yarra Park
Record Type:	Group Record
Number of Trees:	74
Group Number:	Group 11 (G11)
Botanical Name:	<i>Ulmus procera</i>
Common Name:	English Elm
Origin/ Type:	Exotic/Deciduous
Diameter at Breast Height (cm):	89
Tree Protection Zone ((m): Radius from centre of trunk)	10.7
Basal diameter (above root flare (cm)):	98
Structural Root Zone (m): (Radius from centre of trunk)	3.3m
Height (m):	17
Average canopy width (m):	17
Approximate Age (years):	126
Easting:	322570.4713
Northing:	5812568.062



Statement of Significance:

This tree fulfils the criteria of: Horticultural value; Location or context; Particularly old; Outstanding size; Aesthetic value; Historical Value; Environmental/ micro-climate services; Social, cultural or spiritual value
 This is one tree in an avenue of 74 English Elms of varying age that forms the 1889 Queens Walk. This is a great example of an Elm avenue within Melbourne, providing a significant contribution to the historic Yarra Park landscape associated with British Royalty and providing a shaded, active transport route.



Greenwood Consulting 2019.
 Updated by Treelogic 2019.

Information contained in this report was obtained solely for the purpose of identifying whether a tree should be placed on the City of Melbourne's Exceptional Tree Register. No representations are made as to the accuracy, currency or completeness of any of this information nor its relevance for any other purpose.



Exceptional Tree Register Report

Tree Number: 175/11

Address: Yarra Park Brunton Avenue
EAST MELBOURNE VIC 3002

Location: To South of Queens Walk path, Yarra Park

Record Type: Group Record

Number of Trees: 74

Group Number: Group 11 (G11)

Botanical Name: *Ulmus procera*

Common Name: English Elm

Origin/ Type: Exotic/Deciduous

Diameter at Breast Height (cm): 79

**Tree Protection Zone ((m):
Radius from centre of trunk)** 9.5

**Basal diameter
(above root flare (cm)):** 88

**Structural Root Zone (m):
(Radius from centre of trunk)** 3.1

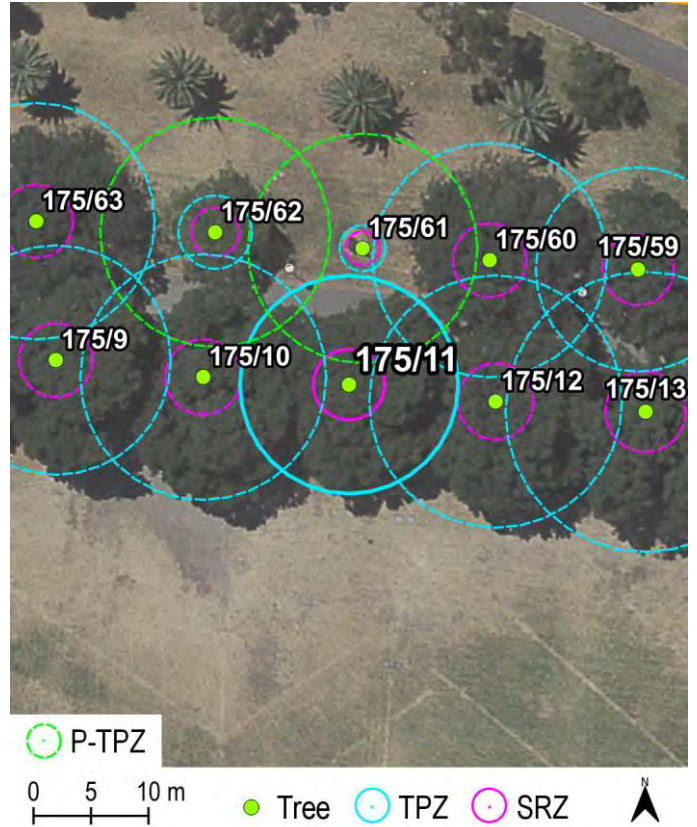
Height (m): 17

Average canopy width (m): 17

Approximate Age (years): 126

Easting: 322583.1591
Northing: 5812567.398

Location



Statement of Significance:

This tree fulfils the criteria of: Horticultural value; Location or context; Particularly old; Outstanding size; Aesthetic value; Historical Value; Environmental/ micro-climate services; Social, cultural or spiritual value

This is one tree in an avenue of 74 English Elms of varying age that forms the 1889 Queens Walk. This is a great example of an Elm avenue within Melbourne, providing a significant contribution to the historic Yarra Park landscape associated with British Royalty and providing a shaded, active transport route



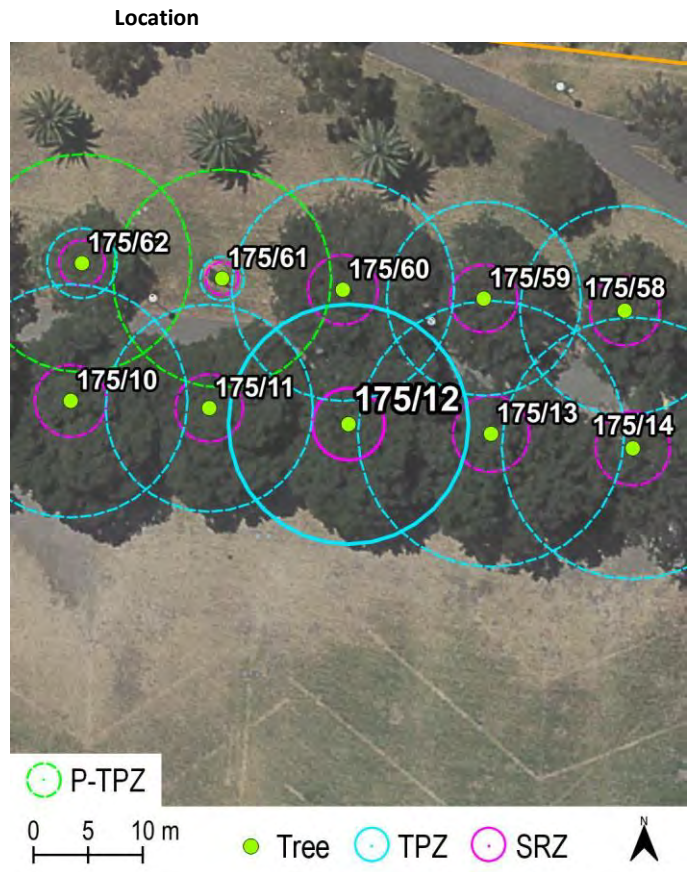
Greenwood Consulting 2019.
Updated by Treelogic 2019.

Information contained in this report was obtained solely for the purpose of identifying whether a tree should be placed on the City of Melbourne's Exceptional Tree Register. No representations are made as to the accuracy, currency or completeness of any of this information nor its relevance for any other purpose.



Exceptional Tree Register Report

Tree Number:	175/12
Address:	Yarra Park Brunton Avenue EAST MELBOURNE VIC 3002
Location:	
Record Type:	Group Record
Number of Trees:	74
Group Number:	Group 11 (G11)
Botanical Name:	<i>Ulmus procera</i>
Common Name:	English Elm
Origin/ Type:	Exotic/Deciduous
Diameter at Breast Height (cm):	92
Tree Protection Zone ((m): Radius from centre of trunk)	11.0
Basal diameter (above root flare (cm)):	102
Structural Root Zone (m): (Radius from centre of trunk)	3.3
Height (m):	17
Average canopy width (m):	18
Approximate Age (years):	126
Easting:	322595.9207
Northing:	5812565.923



Statement of Significance:

This tree fulfils the criteria of: Horticultural value; Location or context; Particularly old; Outstanding size; Aesthetic value; Historical Value; Environmental/ micro-climate services; Social, cultural or spiritual value

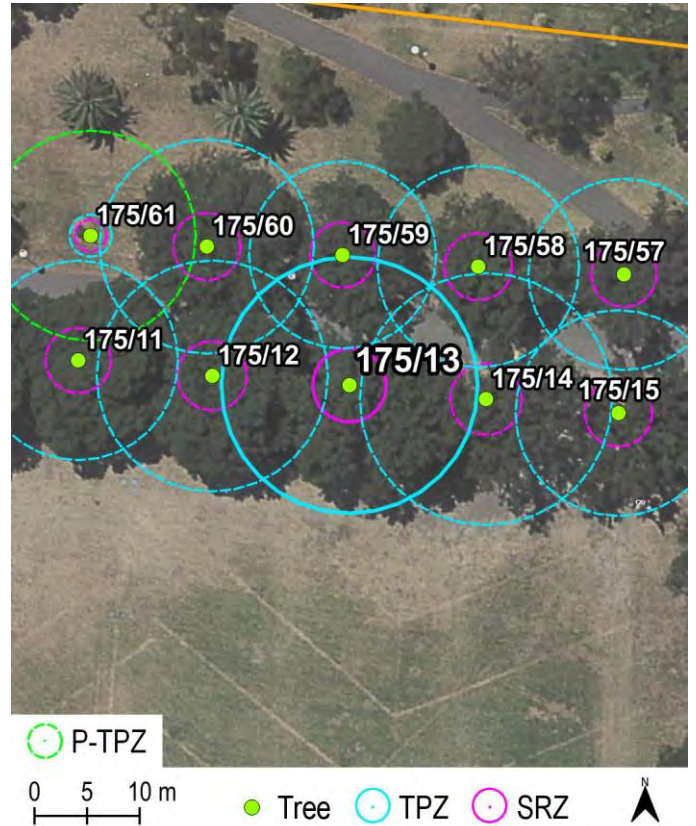
This is one tree in an avenue of 74 English Elms of varying age that forms the 1889 Queens Walk. This is a great example of an Elm avenue within Melbourne, providing a significant contribution to the historic Yarra Park landscape associated with British Royalty and providing a shaded, active transport route.



Exceptional Tree Register Report


Tree Number:	175/13
Address:	Yarra Park Brunton Avenue EAST MELBOURNE VIC 3002
Location:	To South of Queens Walk path, Yarra Park
Record Type:	Group Record
Number of Trees:	74
Group Number:	Group 11 (G11)
Botanical Name:	<i>Ulmus procera</i>
Common Name:	English Elm
Origin/ Type:	Exotic/Deciduous
Diameter at Breast Height (cm):	102
Tree Protection Zone ((m): Radius from centre of trunk)	12.2
Basal diameter (above root flare (cm)):	111
Structural Root Zone (m): (Radius from centre of trunk)	3.5
Height (m):	19
Average canopy width (m):	18
Approximate Age (years):	126
Easting:	322608.9774
Northing:	5812565.038

Location



Statement of Significance:

This tree fulfils the criteria of: Horticultural value; Location or context; Particularly old; Outstanding size; Aesthetic value; Historical Value; Environmental/ micro-climate services; Social, cultural or spiritual value
 This is one tree in an avenue of 74 English Elms of varying age that forms the 1889 Queens Walk. This is a great example of an Elm avenue within Melbourne, providing a significant contribution to the historic Yarra Park landscape associated with British Royalty and providing a shaded, active transport route.



Greenwood Consulting 2019.
 Updated by Treelogic 2019.

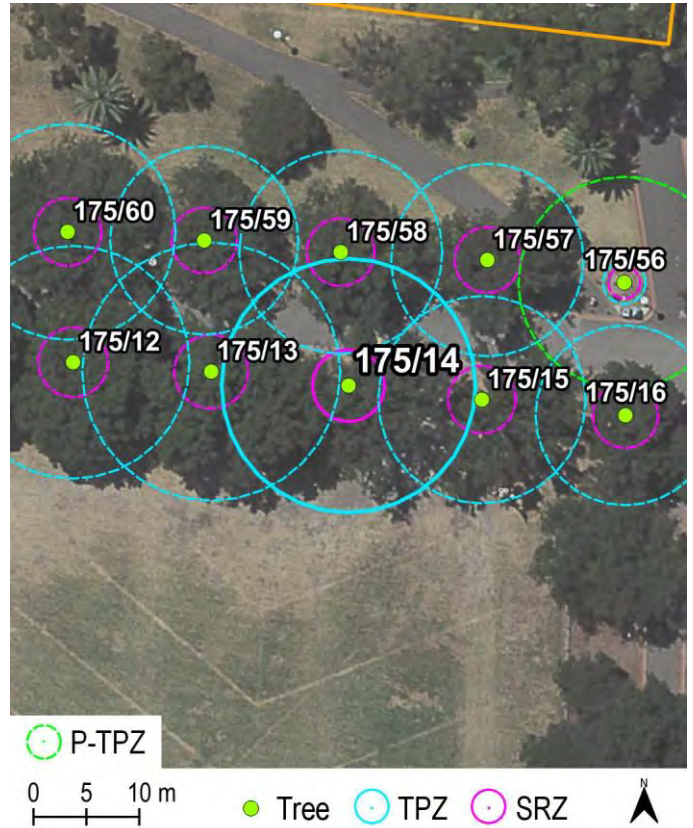
Information contained in this report was obtained solely for the purpose of identifying whether a tree should be placed on the City of Melbourne's Exceptional Tree Register. No representations are made as to the accuracy, currency or completeness of any of this information nor its relevance for any other purpose.



Exceptional Tree Register Report

Tree Number:	175/14
Address:	Yarra Park Brunton Avenue EAST MELBOURNE VIC 3002
Location:	To South of Queens Walk path, Yarra Park
Record Type:	Group Record
Number of Trees:	74
Group Number:	Group 11 (G11)
Botanical Name:	<i>Ulmus procera</i>
Common Name:	English Elm
Origin/ Type:	Exotic/Deciduous
Diameter at Breast Height (cm):	100
Tree Protection Zone ((m): Radius from centre of trunk)	12.0
Basal diameter (above root flare (cm)):	110
Structural Root Zone (m): (Radius from centre of trunk)	3.4m
Height (m):	18
Average canopy width (m):	17
Approximate Age (years):	126
Easting:	322621.9602
Northing:	5812563.71


Location



Statement of Significance:

This tree fulfils the criteria of: Horticultural value; Location or context; Particularly old; Outstanding size; Aesthetic value; Historical Value; Environmental/ micro-climate services; Social, cultural or spiritual value

This is one tree in an avenue of 74 English Elms of varying age that forms the 1889 Queens Walk. This is a great example of an Elm avenue within Melbourne, providing a significant contribution to the historic Yarra Park landscape associated with British Royalty and providing a shaded, active transport route.



Greenwood Consulting 2019.
Updated by Treelogic 2019.

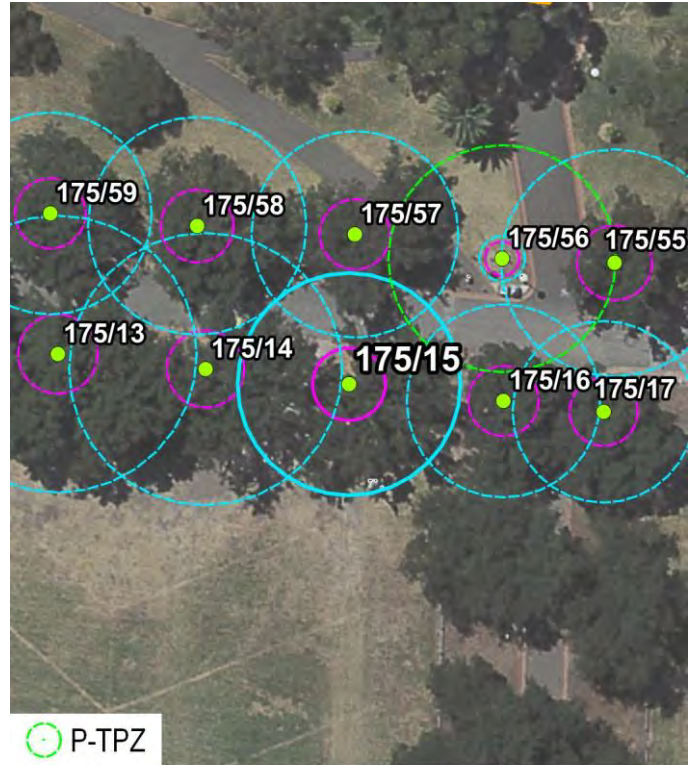
Information contained in this report was obtained solely for the purpose of identifying whether a tree should be placed on the City of Melbourne's Exceptional Tree Register. No representations are made as to the accuracy, currency or completeness of any of this information nor its relevance for any other purpose.



Exceptional Tree Register Report

Tree Number:	175/15
Address:	Yarra Park Brunton Avenue EAST MELBOURNE VIC 3002
Location:	To South of Queens Walk path, Yarra Park
Record Type:	Group Record
Number of Trees:	74
Group Number:	Group 11 (G11)
Botanical Name:	<i>Ulmus procera</i>
Common Name:	English Elm
Origin/ Type:	Exotic/Deciduous
Diameter at Breast Height (cm):	82
Tree Protection Zone ((m): Radius from centre of trunk)	9.8
Basal diameter (above root flare (cm)):	92
Structural Root Zone (m): (Radius from centre of trunk)	3.2
Height (m):	17
Average canopy width (m):	18
Approximate Age (years):	126
Easting:	322634.5743
Northing:	5812562.382

Location



Statement of Significance:

This tree fulfils the criteria of: Horticultural value; Location or context; Particularly old; Outstanding size; Aesthetic value; Historical Value; Environmental/ micro-climate services; Social, cultural or spiritual value

This is one tree in an avenue of 74 English Elms of varying age that forms the 1889 Queens Walk. This is a great example of an Elm avenue within Melbourne, providing a significant contribution to the historic Yarra Park landscape associated with British Royalty and providing a shaded, active transport route.



Greenwood Consulting 2019.
Updated by Treelogic 2019.

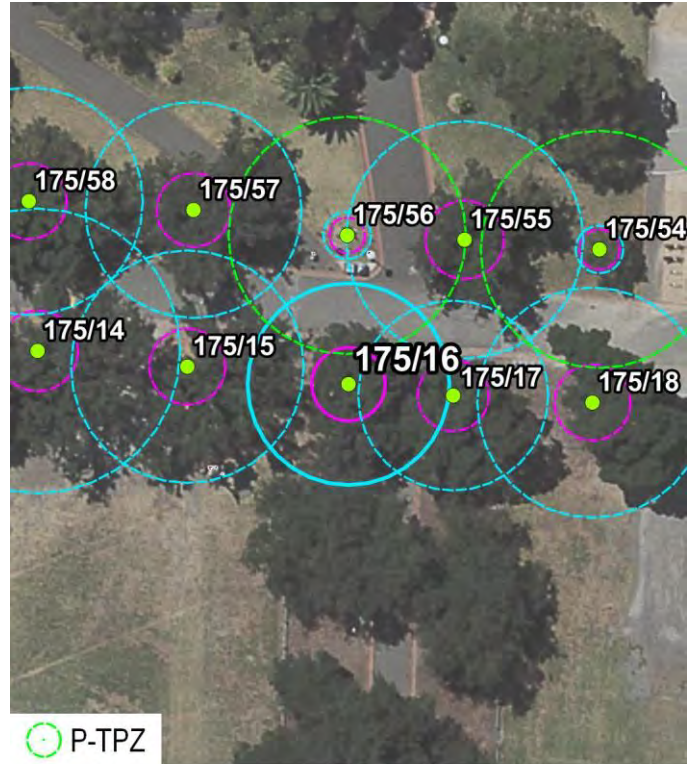
Information contained in this report was obtained solely for the purpose of identifying whether a tree should be placed on the City of Melbourne's Exceptional Tree Register. No representations are made as to the accuracy, currency or completeness of any of this information nor its relevance for any other purpose.



Exceptional Tree Register Report

Tree Number:	175/16
Address:	Yarra Park Brunton Avenue EAST MELBOURNE VIC 3002
Location:	To South of Queens Walk path, Yarra Park
Record Type:	Group Record
Number of Trees:	74
Group Number:	Group 11 (G11)
Botanical Name:	<i>Ulmus procera</i>
Common Name:	English Elm
Origin/ Type:	Exotic/Deciduous
Diameter at Breast Height (cm):	71
Tree Protection Zone ((m): Radius from centre of trunk)	8.5
Basal diameter (above root flare (cm)):	85
Structural Root Zone (m): (Radius from centre of trunk)	3.1
Height (m):	14
Average canopy width (m):	12
Approximate Age (years):	126
Easting:	322648.1473
Northing:	5812560.907


Location



Statement of Significance:

This tree fulfils the criteria of: Horticultural value; Location or context; Particularly old; Outstanding size; Aesthetic value; Historical Value; Environmental/ micro-climate services; Social, cultural or spiritual value

This is one tree in an avenue of 74 English Elms of varying age that forms the 1889 Queens Walk. This is a great example of an Elm avenue within Melbourne, providing a significant contribution to the historic Yarra Park landscape associated with British Royalty and providing a shaded, active transport route.



Greenwood Consulting 2019.
Updated by Treelogic 2019.

Information contained in this report was obtained solely for the purpose of identifying whether a tree should be placed on the City of Melbourne's Exceptional Tree Register. No representations are made as to the accuracy, currency or completeness of any of this information nor its relevance for any other purpose.



Exceptional Tree Register Report

Tree Number: 175/17

Address: Yarra Park Brunton Avenue
EAST MELBOURNE VIC 3002

Location: To South of Queens Walk path,
Yarra Park, on corner of paths

Record Type: Group Record

Number of Trees: 74

Group Number: Group 11 (G11)

Botanical Name: *Ulmus procera*

Common Name: English Elm

Origin/ Type: Exotic/Deciduous

Diameter at Breast Height (cm): 66

**Tree Protection Zone ((m):
Radius from centre of trunk)** 8.0

**Basal diameter
(above root flare (cm)):** 78

**Structural Root Zone (m):
(Radius from centre of trunk)** 3.0

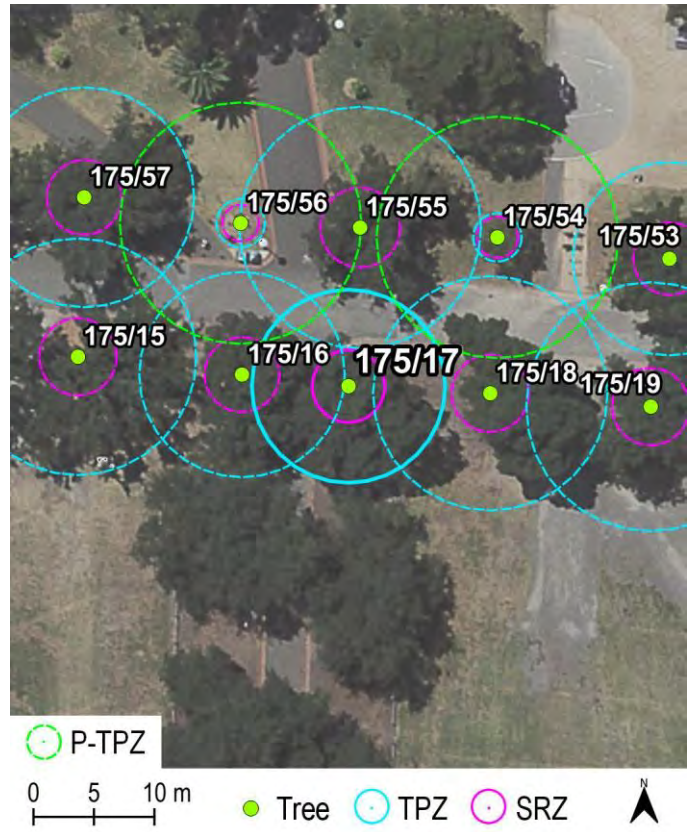
Height (m): 13

Average canopy width (m): 13

Approximate Age (years): 126

Easting: 322656.9624
Northing: 5812559.948

Location



Statement of Significance:

This tree fulfils the criteria of: Horticultural value; Location or context; Particularly old; Outstanding size; Aesthetic value; Historical Value; Environmental/ micro-climate services; Social, cultural or spiritual value

This is one tree in an avenue of 74 English Elms of varying age that forms the 1889 Queens Walk. This is a great example of an Elm avenue within Melbourne, providing a significant contribution to the historic Yarra Park landscape associated with British Royalty and providing a shaded, active transport route.



Greenwood Consulting 2019.
Updated by Treelogic 2019.

Information contained in this report was obtained solely for the purpose of identifying whether a tree should be placed on the City of Melbourne's Exceptional Tree Register. No representations are made as to the accuracy, currency or completeness of any of this information nor its relevance for any other purpose.

Exceptional Tree Register Report

Tree Number: 175/18

Address: Yarra Park Brunton Avenue
EAST MELBOURNE VIC 3002

Location: To South of Queens Walk path,
Yarra Park, on corner of informal path.

Record Type: Group Record

Number of Trees: 74

Group Number: Group 11 (G11)

Botanical Name: *Ulmus procera*

Common Name: English Elm

Origin/ Type: Exotic/Deciduous

Diameter at Breast Height (cm): 81

**Tree Protection Zone ((m):
Radius from centre of trunk)** 9.7

**Basal diameter
(above root flare (cm)):** 94

**Structural Root Zone (m):
(Radius from centre of trunk)** 3.2

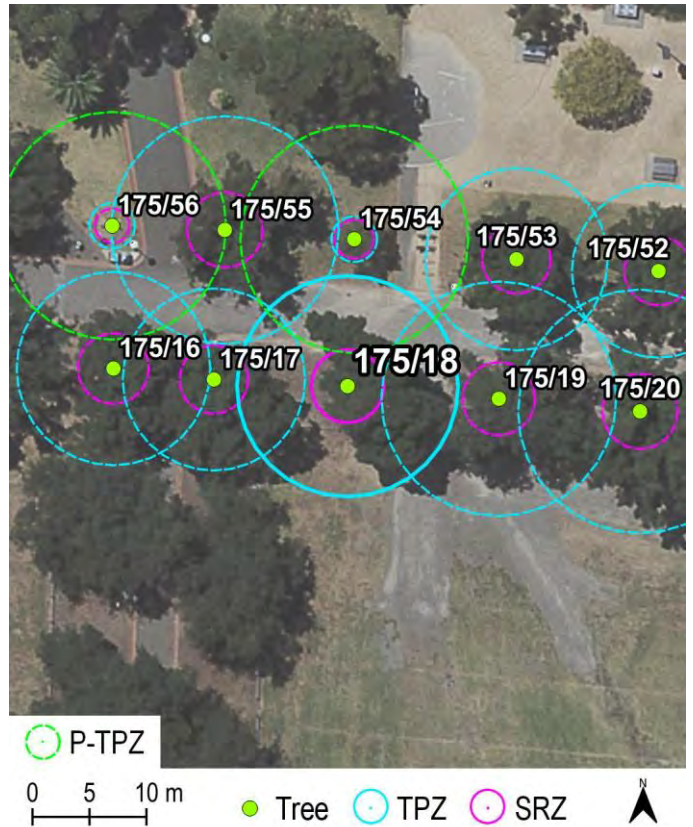
Height (m): 15

Average canopy width (m): 17

Approximate Age (years): 126

Easting: 322668.6913
Northing: 5812559.358

Location



Statement of Significance:

This tree fulfils the criteria of: Horticultural value; Location or context; Particularly old; Outstanding size; Aesthetic value; Historical Value; Environmental/ micro-climate services; Social, cultural or spiritual value

This is one tree in an avenue of 74 English Elms of varying age that forms the 1889 Queens Walk. This is a great example of an Elm avenue within Melbourne, providing a significant contribution to the historic Yarra Park landscape associated with British Royalty and providing a shaded, active transport route.



Greenwood Consulting 2019.
Updated by Treelogic 2019.

Information contained in this report was obtained solely for the purpose of identifying whether a tree should be placed on the City of Melbourne's Exceptional Tree Register. No representations are made as to the accuracy, currency or completeness of any of this information nor its relevance for any other purpose.



Exceptional Tree Register Report

Tree Number: 175/19

Address: Yarra Park Brunton Avenue
EAST MELBOURNE VIC 3002

Location: To South of Queens Walk path,
Yarra Park

Record Type: Group Record

Number of Trees: 74

Group Number: Group 11 (G11)

Botanical Name: *Ulmus procera*

Common Name: English Elm

Origin/ Type: Exotic/Deciduous

Diameter at Breast Height (cm): 86

**Tree Protection Zone ((m):
Radius from centre of trunk)** 10.3

**Basal diameter
(above root flare (cm)):** 96

**Structural Root Zone (m):
(Radius from centre of trunk)** 3.2

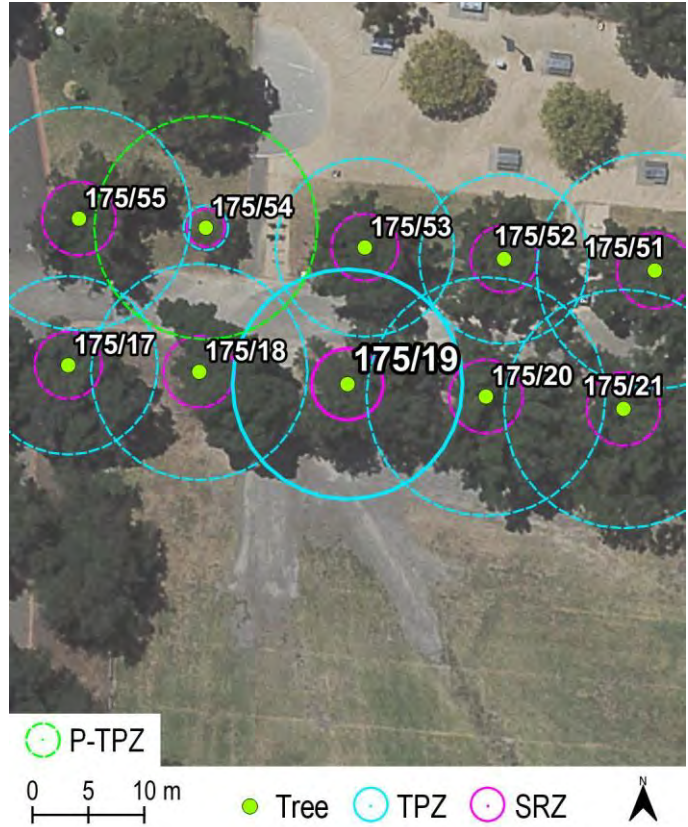
Height (m): 18

Average canopy width (m): 17

Approximate Age (years): 126

Easting: 322681.9692
Northing: 5812558.251

Location



Statement of Significance:

This tree fulfils the criteria of: Horticultural value; Location or context; Particularly old; Outstanding size; Aesthetic value; Historical Value; Environmental/ micro-climate services; Social, cultural or spiritual value

This is one tree in an avenue of 74 English Elms of varying age that forms the 1889 Queens Walk. This is a great example of an Elm avenue within Melbourne, providing a significant contribution to the historic Yarra Park landscape associated with British Royalty and providing a shaded, active transport route.



Greenwood Consulting 2019.
Updated by Treelogic 2019.

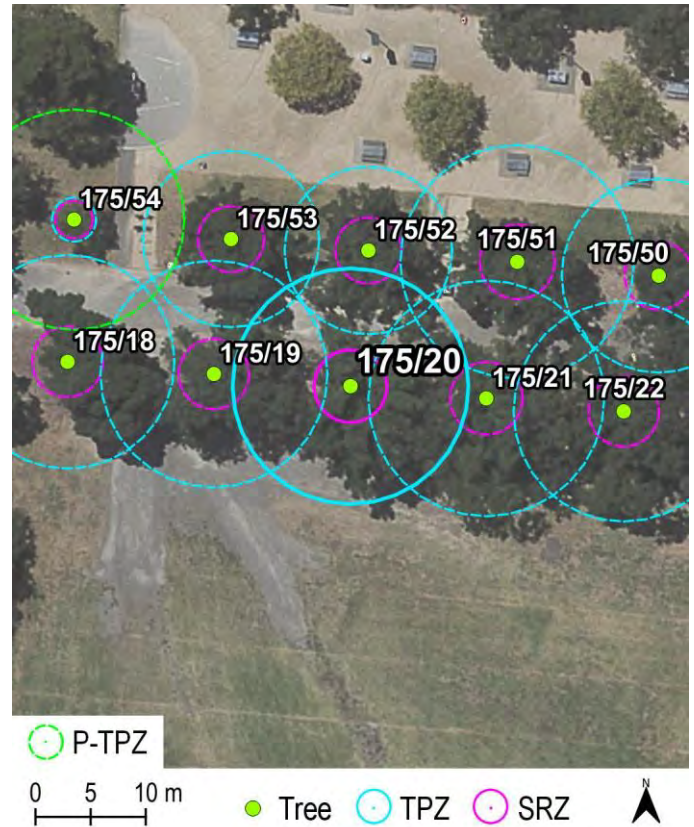
Information contained in this report was obtained solely for the purpose of identifying whether a tree should be placed on the City of Melbourne's Exceptional Tree Register. No representations are made as to the accuracy, currency or completeness of any of this information nor its relevance for any other purpose.



Exceptional Tree Register Report

Tree Number:	175/20
Address:	Yarra Park Brunton Avenue EAST MELBOURNE VIC 3002
Location:	To South of Queens Walk path, Yarra Park
Record Type:	Group Record
Number of Trees:	74
Group Number:	Group 11 (G11)
Botanical Name:	<i>Ulmus procera</i>
Common Name:	English Elm
Origin/ Type:	Exotic/Deciduous
Diameter at Breast Height (cm):	89
Tree Protection Zone ((m): Radius from centre of trunk)	10.7
Basal diameter (above root flare (cm)):	98
Structural Root Zone (m): (Radius from centre of trunk)	3.3
Height (m):	15
Average canopy width (m):	16
Approximate Age (years):	126
Easting:	322694.362
Northing:	5812557.145

Location



Statement of Significance:

This tree fulfils the criteria of: Horticultural value; Location or context; Particularly old; Outstanding size; Aesthetic value; Historical Value; Environmental/ micro-climate services; Social, cultural or spiritual value

This is one tree in an avenue of 74 English Elms of varying age that forms the 1889 Queens Walk. This is a great example of an Elm avenue within Melbourne, providing a significant contribution to the historic Yarra Park landscape associated with British Royalty and providing a shaded, active transport route.



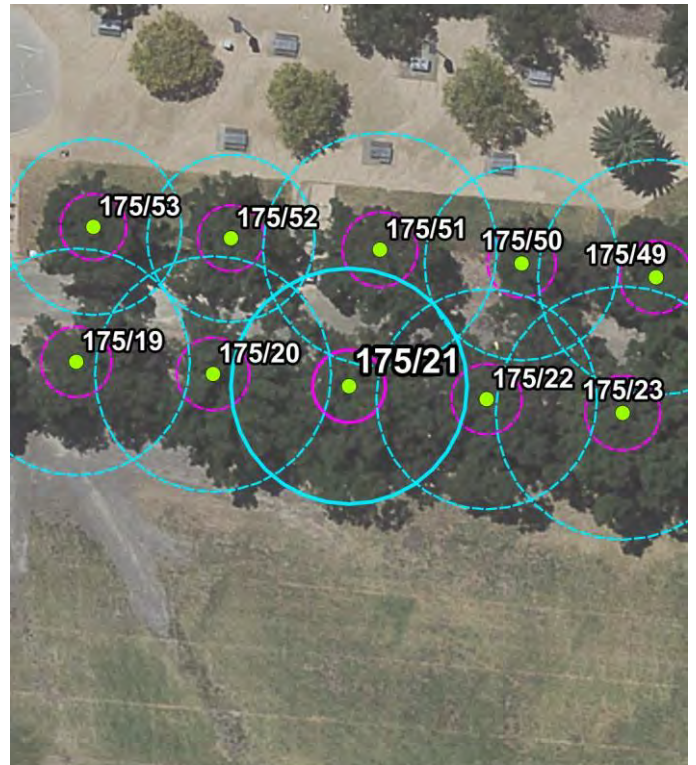
Greenwood Consulting 2019.
Updated by Treelogic 2019.

Information contained in this report was obtained solely for the purpose of identifying whether a tree should be placed on the City of Melbourne's Exceptional Tree Register. No representations are made as to the accuracy, currency or completeness of any of this information nor its relevance for any other purpose.

Exceptional Tree Register Report

Tree Number:	175/21
Address:	Yarra Park Brunton Avenue EAST MELBOURNE VIC 3002
Location:	To South of Queens Walk path, Yarra Park
Record Type:	Group Record
Number of Trees:	74
Group Number:	Group 11 (G11)
Botanical Name:	<i>Ulmus procera</i>
Common Name:	English Elm
Origin/ Type:	Exotic/Deciduous
Diameter at Breast Height (cm):	89
Tree Protection Zone ((m): Radius from centre of trunk)	10.7
Basal diameter (above root flare (cm)):	96
Structural Root Zone (m): (Radius from centre of trunk)	3.3
Height (m):	18
Average canopy width (m):	16
Approximate Age (years):	126
Easting:	322706.681
Northing:	5812556.038


Location



Statement of Significance:

This tree fulfils the criteria of: Horticultural value; Location or context; Particularly old; Outstanding size; Aesthetic value; Historical Value; Environmental/ micro-climate services; Social, cultural or spiritual value

This is one tree in an avenue of 74 English Elms of varying age that forms the 1889 Queens Walk. This is a great example of an Elm avenue within Melbourne, providing a significant contribution to the historic Yarra Park landscape associated with British Royalty and providing a shaded, active transport route.



Greenwood Consulting 2019.
Updated by Treelogic 2019.

Information contained in this report was obtained solely for the purpose of identifying whether a tree should be placed on the City of Melbourne's Exceptional Tree Register. No representations are made as to the accuracy, currency or completeness of any of this information nor its relevance for any other purpose.

Exceptional Tree Register Report

Tree Number: 175/22

Address: Yarra Park Brunton Avenue
EAST MELBOURNE VIC 3002

Location: To South of Queens Walk path,
Yarra Park

Record Type: Group Record

Number of Trees: 74

Group Number: Group 11 (G11)

Botanical Name: *Ulmus procera*

Common Name: English Elm

Origin/ Type: Exotic/Deciduous

Diameter at Breast Height (cm): 83

**Tree Protection Zone ((m):
Radius from centre of trunk)** 10.0

**Basal diameter
(above root flare (cm)):** 92

**Structural Root Zone (m):
(Radius from centre of trunk)** 3.2

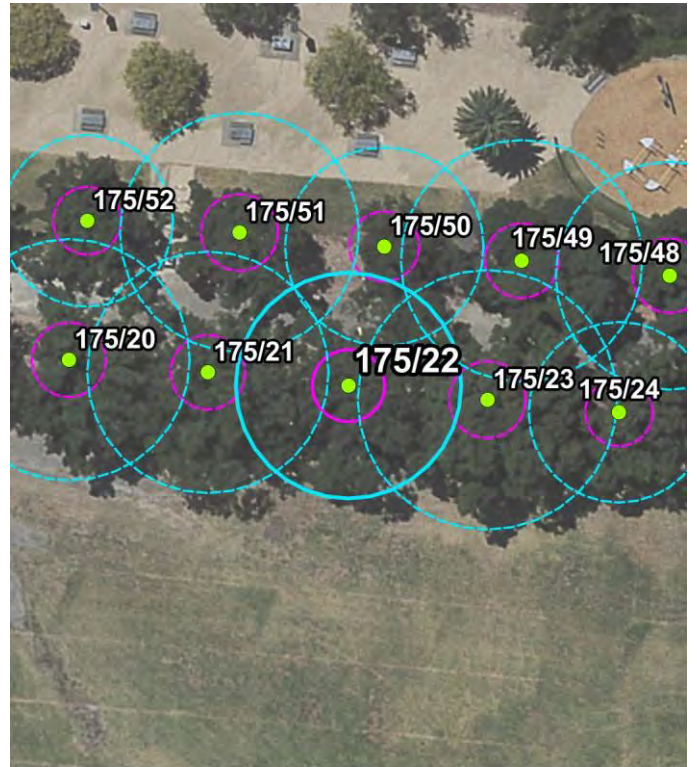
Height (m): 18

Average canopy width (m): 15

Approximate Age (years): 126

Easting: 322719.1475
Northing: 5812554.858

Location



Statement of Significance:

This tree fulfils the criteria of: Horticultural value; Location or context; Particularly old; Outstanding size; Aesthetic value; Historical Value; Environmental/ micro-climate services; Social, cultural or spiritual value

This is one tree in an avenue of 74 English Elms of varying age that forms the 1889 Queens Walk. This is a great example of an Elm avenue within Melbourne, providing a significant contribution to the historic Yarra Park landscape associated with British Royalty and providing a shaded, active transport route.



Greenwood Consulting 2019.
Updated by Treelogic 2019.

Information contained in this report was obtained solely for the purpose of identifying whether a tree should be placed on the City of Melbourne's Exceptional Tree Register. No representations are made as to the accuracy, currency or completeness of any of this information nor its relevance for any other purpose.



Exceptional Tree Register Report

Tree Number: 175/23

Address: Yarra Park Brunton Avenue EAST MELBOURNE VIC 3002

Location: To South of Queens Walk path, Yarra Park

Record Type: Group Record

Number of Trees: 74

Group Number: Group 11 (G11)

Botanical Name: *Ulmus procera*

Common Name: English Elm

Origin/ Type: Exotic/Deciduous

Diameter at Breast Height (cm): 83

Tree Protection Zone ((m): Radius from centre of trunk) 11.5

Basal diameter (above root flare (cm)): 107

Structural Root Zone (m): (Radius from centre of trunk) 3.4

Height (m): 19

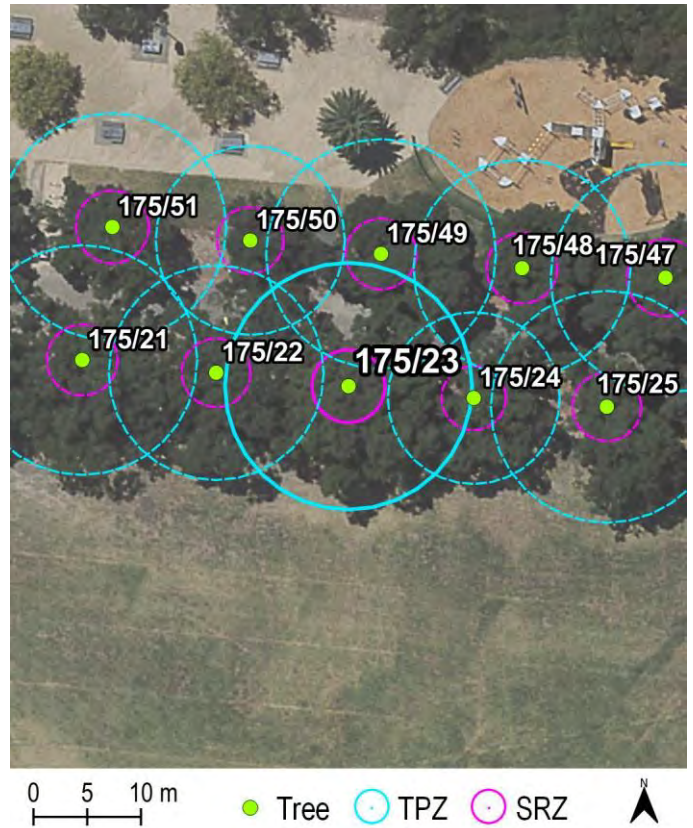
Average canopy width (m): 19

Approximate Age (years): 126

Easting: 322731.4665

Northing: 5812553.604

Location



Statement of Significance:

This tree fulfils the criteria of: Horticultural value; Location or context; Particularly old; Outstanding size; Aesthetic value; Historical Value; Environmental/ micro-climate services; Social, cultural or spiritual value

This is one tree in an avenue of 74 English Elms of varying age that forms the 1889 Queens Walk. This is a great example of an Elm avenue within Melbourne, providing a significant contribution to the historic Yarra Park landscape associated with British Royalty and providing a shaded, active transport route.



Greenwood Consulting 2019. Updated by Treelogic 2019.

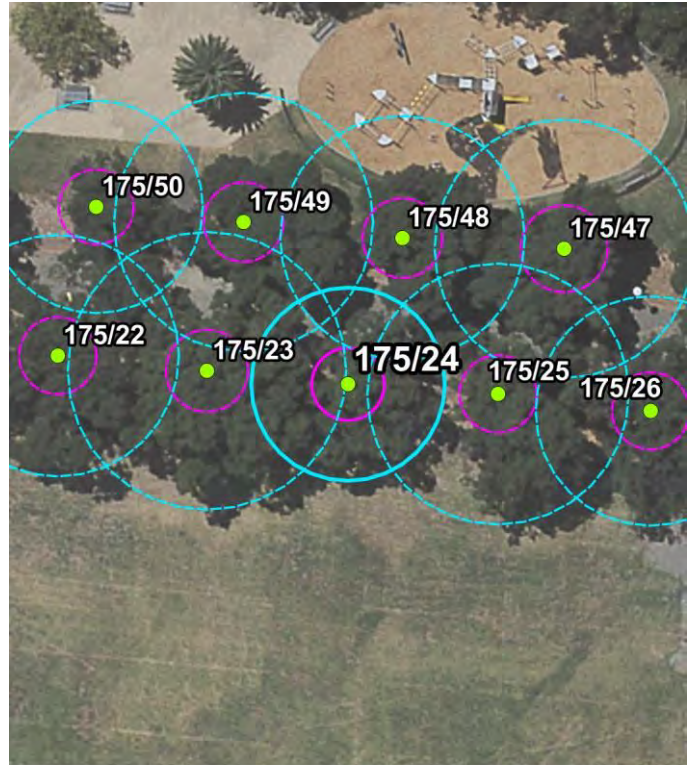
Information contained in this report was obtained solely for the purpose of identifying whether a tree should be placed on the City of Melbourne's Exceptional Tree Register. No representations are made as to the accuracy, currency or completeness of any of this information nor its relevance for any other purpose.



Exceptional Tree Register Report

Tree Number:	175/24
Address:	Yarra Park Brunton Avenue EAST MELBOURNE VIC 3002
Location:	To South of Queens Walk path, Yarra Park
Record Type:	Group Record
Number of Trees:	74
Group Number:	Group 11 (G11)
Botanical Name:	<i>Ulmus procera</i>
Common Name:	English Elm
Origin/ Type:	Exotic/Deciduous
Diameter at Breast Height (cm):	67
Tree Protection Zone ((m): Radius from centre of trunk)	8.0
Basal diameter (above root flare (cm)):	79
Structural Root Zone (m): (Radius from centre of trunk)	3.0
Height (m):	18
Average canopy width (m):	126
Approximate Age (years):	15
Easting:	322743.1216
Northing:	5812552.497

Location



Statement of Significance:

This tree fulfils the criteria of: Horticultural value; Location or context; Particularly old; Outstanding size; Aesthetic value; Historical Value; Environmental/ micro-climate services; Social, cultural or spiritual value

This is one tree in an avenue of 74 English Elms of varying age that forms the 1889 Queens Walk. This is a great example of an Elm avenue within Melbourne, providing a significant contribution to the historic Yarra Park landscape associated with British Royalty and providing a shaded, active transport route.



Greenwood Consulting 2019.
Updated by Treelogic 2019.

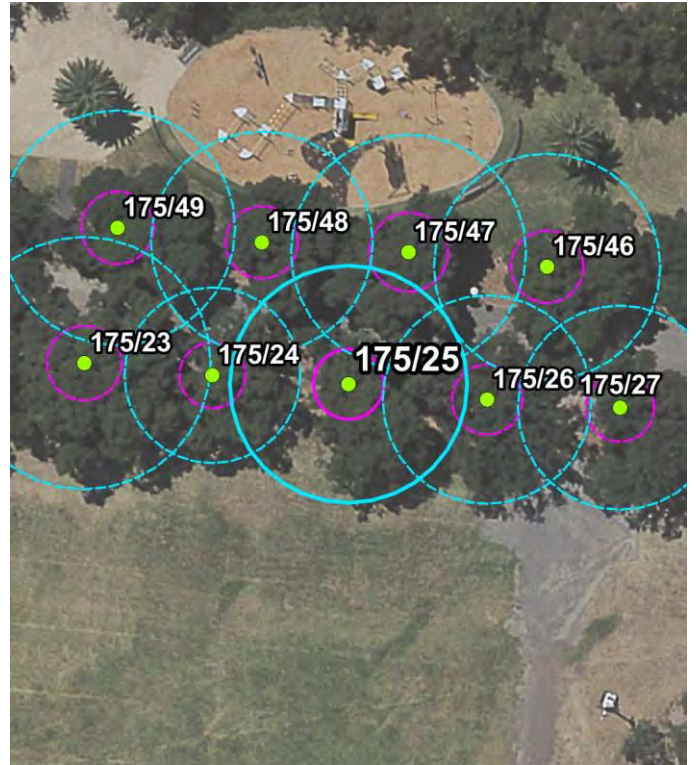
Information contained in this report was obtained solely for the purpose of identifying whether a tree should be placed on the City of Melbourne's Exceptional Tree Register. No representations are made as to the accuracy, currency or completeness of any of this information nor its relevance for any other purpose.



Exceptional Tree Register Report


Tree Number:	175/25
Address:	Yarra Park Brunton Avenue EAST MELBOURNE VIC 3002
Location:	To South of Queens Walk path, Yarra Park
Record Type:	Group Record
Number of Trees:	74
Group Number:	Group 11 (G11)
Botanical Name:	<i>Ulmus procera</i>
Common Name:	English Elm
Origin/ Type:	Exotic/Deciduous
Diameter at Breast Height (cm):	90
Tree Protection Zone ((m): Radius from centre of trunk)	10.8
Basal diameter (above root flare (cm)):	95
Structural Root Zone (m): (Radius from centre of trunk)	3.2
Height (m):	19
Average canopy width (m):	15
Approximate Age (years):	126
Easting:	322755.5143
Northing:	5812551.686

Location



Statement of Significance:

This tree fulfils the criteria of: Horticultural value; Location or context; Particularly old; Outstanding size; Aesthetic value; Historical Value; Environmental/ micro-climate services; Social, cultural or spiritual value
 This is one tree in an avenue of 74 English Elms of varying age that forms the 1889 Queens Walk. This is a great example of an Elm avenue within Melbourne, providing a significant contribution to the historic Yarra Park landscape associated with British Royalty and providing a shaded, active transport route.



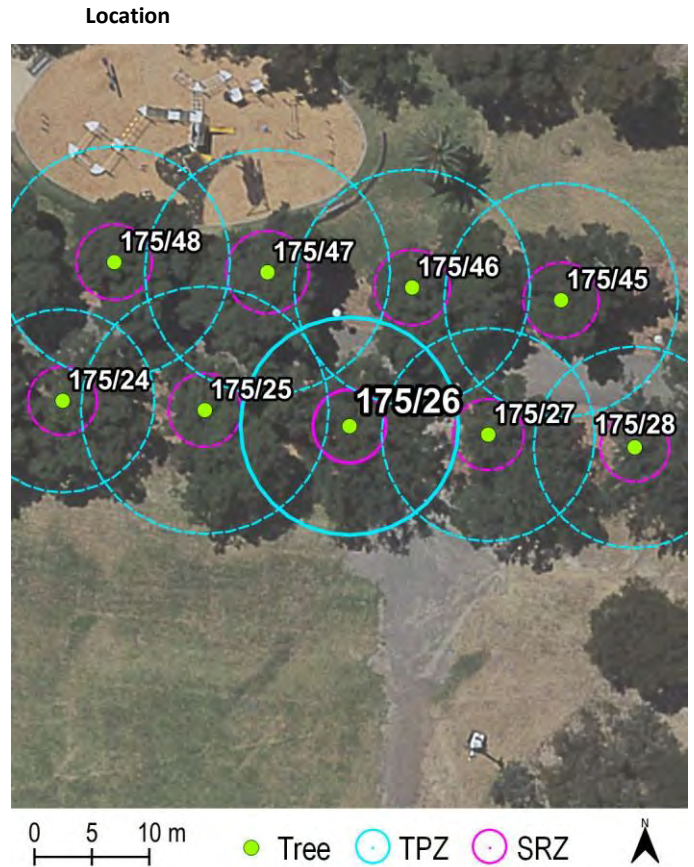
Greenwood Consulting 2019.
 Updated by Treelogic 2019.

Information contained in this report was obtained solely for the purpose of identifying whether a tree should be placed on the City of Melbourne's Exceptional Tree Register. No representations are made as to the accuracy, currency or completeness of any of this information nor its relevance for any other purpose.



Exceptional Tree Register Report

Tree Number:	175/26
Address:	Yarra Park Brunton Avenue EAST MELBOURNE VIC 3002
Location:	To South of Queens Walk path, Yarra Park
Record Type:	Group Record
Number of Trees:	74
Group Number:	Group 11 (G11)
Botanical Name:	<i>Ulmus procera</i>
Common Name:	English Elm
Origin/ Type:	Exotic/Deciduous
Diameter at Breast Height (cm):	79
Tree Protection Zone ((m): Radius from centre of trunk)	9.5
Basal diameter (above root flare (cm)):	93
Structural Root Zone (m): (Radius from centre of trunk)	3.2
Height (m):	16
Average canopy width (m):	17
Approximate Age (years):	126
Easting:	322768.1284
Northing:	5812550.284



Statement of Significance:

This tree fulfils the criteria of: Horticultural value; Location or context; Particularly old; Outstanding size; Aesthetic value; Historical Value; Environmental/ micro-climate services; Social, cultural or spiritual value
 This is one tree in an avenue of 74 English Elms of varying age that forms the 1889 Queens Walk. This is a great example of an Elm avenue within Melbourne, providing a significant contribution to the historic Yarra Park landscape associated with British Royalty and providing a shaded, active transport route.



Greenwood Consulting 2019.
 Updated by Treelogic 2019.

Information contained in this report was obtained solely for the purpose of identifying whether a tree should be placed on the City of Melbourne's Exceptional Tree Register. No representations are made as to the accuracy, currency or completeness of any of this information nor its relevance for any other purpose.



Exceptional Tree Register Report

Tree Number: 175/27

Address: Yarra Park Brunton Avenue
EAST MELBOURNE VIC 3002

Location: To South of Queens Walk path,
Yarra Park - On corner of informal
path - next to carpark entry.

Record Type: Group Record

Number of Trees: 74

Group Number: Group 11 (G11)

Botanical Name: *Ulmus procera*

Common Name: English Elm

Origin/ Type: Exotic/Deciduous

Diameter at Breast Height (cm): 78

**Tree Protection Zone ((m):
Radius from centre of trunk)** 9.3

**Basal diameter
(above root flare (cm)):** 88

**Structural Root Zone (m):
(Radius from centre of trunk)** 3.1

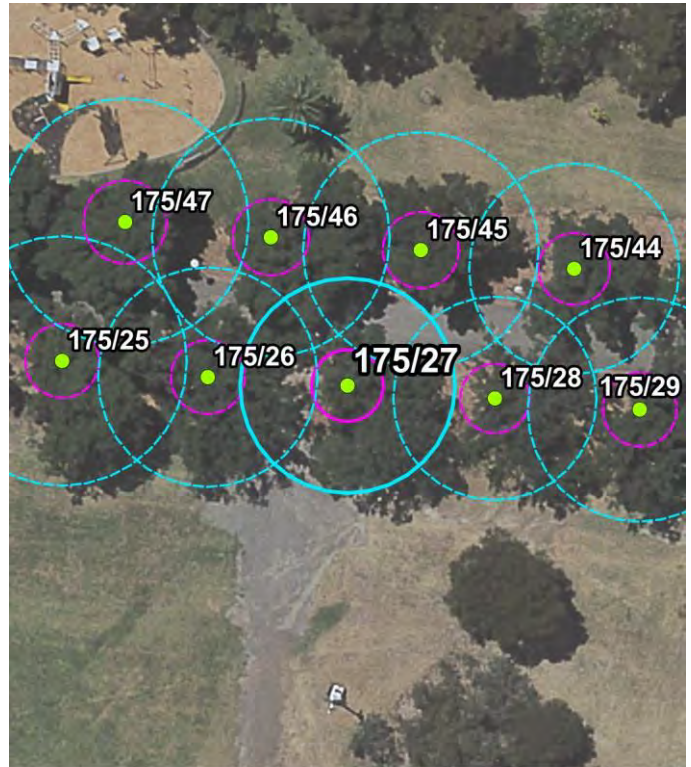
Height (m): 19

Average canopy width (m): 16

Approximate Age (years): 126

Easting: 322780.2261
Northing: 5812549.547

Location



0 5 10 m ● Tree ○ TPZ ○ SRZ ↑ N

Statement of Significance:

This tree fulfils the criteria of: Horticultural value; Location or context; Particularly old; Outstanding size; Aesthetic value; Historical Value; Environmental/ micro-climate services; Social, cultural or spiritual value

This is one tree in an avenue of 74 English Elms of varying age that forms the 1889 Queens Walk. This is a great example of an Elm avenue within Melbourne, providing a significant contribution to the historic Yarra Park landscape associated with British Royalty and providing a shaded, active transport route.



Greenwood Consulting 2019.
Updated by Treelogic 2019.

Information contained in this report was obtained solely for the purpose of identifying whether a tree should be placed on the City of Melbourne's Exceptional Tree Register. No representations are made as to the accuracy, currency or completeness of any of this information nor its relevance for any other purpose.



Exceptional Tree Register Report

Tree Number: 175/28

Address: Yarra Park Brunton Avenue
EAST MELBOURNE VIC 3002

Location: To South of Queens Walk path,
Yarra Park

Record Type: Group Record

Number of Trees: 74

Group Number: Group 11 (G11)

Botanical Name: *Ulmus procera*

Common Name: English Elm

Origin/ Type: Exotic/Deciduous

Diameter at Breast Height (cm): 73

**Tree Protection Zone ((m):
Radius from centre of trunk)** 8.8

**Basal diameter
(above root flare (cm)):** 80

**Structural Root Zone (m):
(Radius from centre of trunk)** 3.0

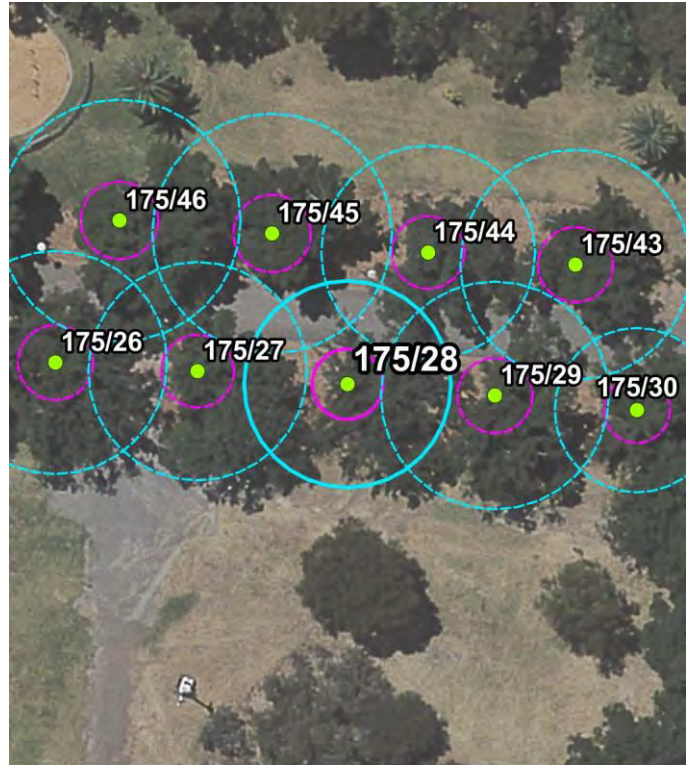
Height (m): 14

Average canopy width (m): 14

Approximate Age (years): 126

Easting: 322792.9877
Northing: 5812548.44

Location



Statement of Significance:

This tree fulfils the criteria of: Horticultural value; Location or context; Particularly old; Outstanding size; Aesthetic value; Historical Value; Environmental/ micro-climate services; Social, cultural or spiritual value

This is one tree in an avenue of 74 English Elms of varying age that forms the 1889 Queens Walk. This is a great example of an Elm avenue within Melbourne, providing a significant contribution to the historic Yarra Park landscape associated with British Royalty and providing a shaded, active transport route.



Greenwood Consulting 2019.
Updated by Treelogic 2019.

Information contained in this report was obtained solely for the purpose of identifying whether a tree should be placed on the City of Melbourne's Exceptional Tree Register. No representations are made as to the accuracy, currency or completeness of any of this information nor its relevance for any other purpose.



Exceptional Tree Register Report

Tree Number: 175/29

Address: Yarra Park Brunton Avenue
EAST MELBOURNE VIC 3002

Location: To South of Queens Walk path,
Yarra Park

Record Type: Group Record

Number of Trees: 74

Group Number: Group 11 (G11)

Botanical Name: *Ulmus procera*

Common Name: English Elm

Origin/ Type: Exotic/Deciduous

Diameter at Breast Height (cm): 81

**Tree Protection Zone ((m):
Radius from centre of trunk)** 9.7

**Basal diameter
(above root flare (cm)):** 92

**Structural Root Zone (m):
(Radius from centre of trunk)** 3.2

Height (m): 18

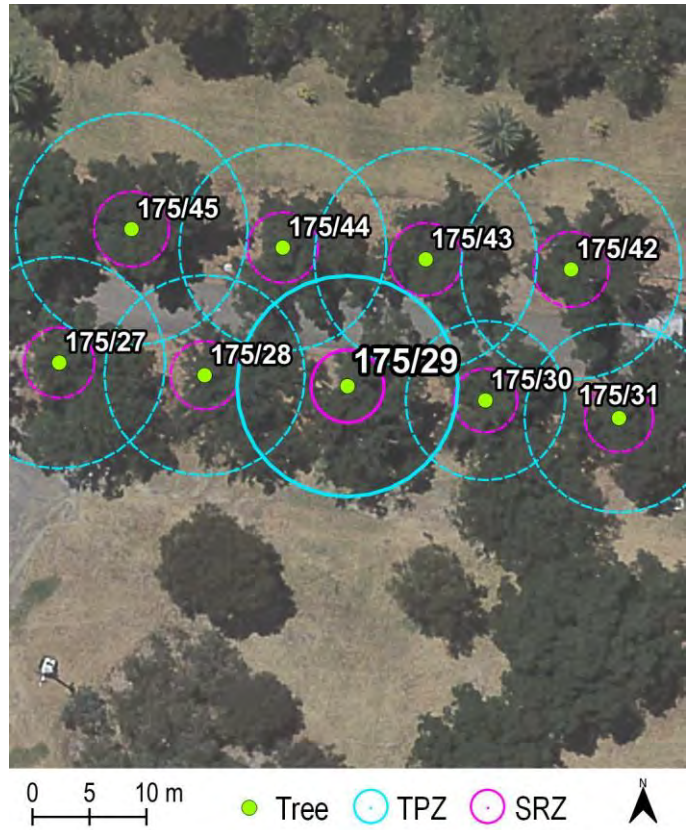
Average canopy width (m): 16

Approximate Age (years): 126

Easting: 322805.5279

Northing: 5812547.481

Location



Statement of Significance:

This tree fulfils the criteria of: Horticultural value; Location or context; Particularly old; Outstanding size; Aesthetic value; Historical Value; Environmental/ micro-climate services; Social, cultural or spiritual value

This is one tree in an avenue of 74 English Elms of varying age that forms the 1889 Queens Walk. This is a great example of an Elm avenue within Melbourne, providing a significant contribution to the historic Yarra Park landscape associated with British Royalty and providing a shaded, active transport route.



Greenwood Consulting 2019.
Updated by Treelogic 2019.

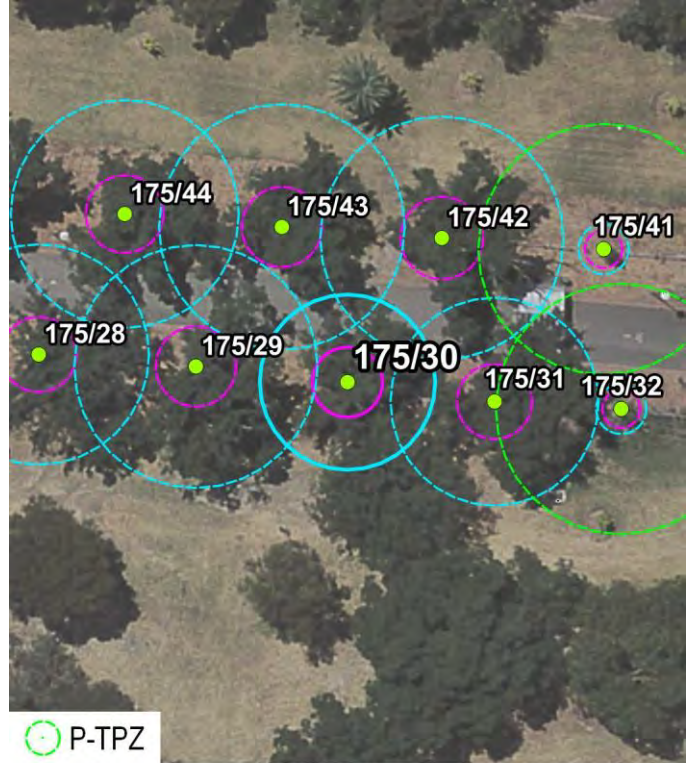
Information contained in this report was obtained solely for the purpose of identifying whether a tree should be placed on the City of Melbourne's Exceptional Tree Register. No representations are made as to the accuracy, currency or completeness of any of this information nor its relevance for any other purpose.



Exceptional Tree Register Report

Tree Number:	175/30
Address:	Yarra Park Brunton Avenue EAST MELBOURNE VIC 3002
Location:	To South of Queens Walk path, Yarra Park
Record Type:	Group Record
Number of Trees:	74
Group Number:	Group 11 (G11)
Botanical Name:	<i>Ulmus procera</i>
Common Name:	English Elm
Origin/ Type:	Exotic/Deciduous
Diameter at Breast Height (cm):	58
Tree Protection Zone ((m): Radius from centre of trunk)	7.0
Basal diameter (above root flare (cm)):	65
Structural Root Zone (m): (Radius from centre of trunk)	2.8
Height (m):	15
Average canopy width (m):	12
Approximate Age (years):	126
Easting:	322817.6256
Northing:	5812546.227

Location



Statement of Significance:

This tree fulfils the criteria of: Horticultural value; Location or context; Particularly old; Outstanding size; Aesthetic value; Historical Value; Environmental/ micro-climate services; Social, cultural or spiritual value

This is one tree in an avenue of 74 English Elms of varying age that forms the 1889 Queens Walk. This is a great example of an Elm avenue within Melbourne, providing a significant contribution to the historic Yarra Park landscape associated with British Royalty and providing a shaded, active transport route.

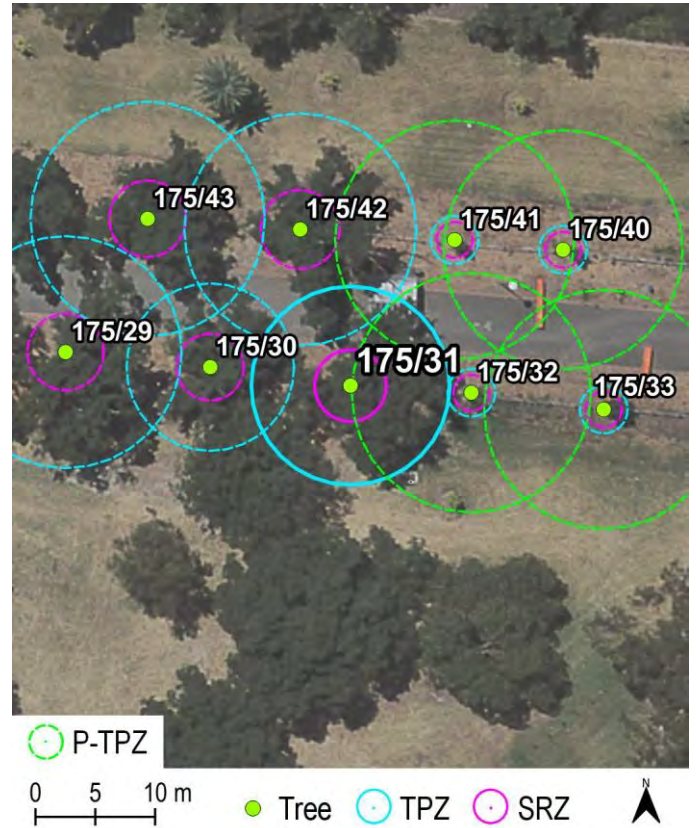


Greenwood Consulting 2019.
Updated by Treelogic 2019.

Information contained in this report was obtained solely for the purpose of identifying whether a tree should be placed on the City of Melbourne's Exceptional Tree Register. No representations are made as to the accuracy, currency or completeness of any of this information nor its relevance for any other purpose.

Exceptional Tree Register Report

Tree Number:	175/31	Location
Address:	Yarra Park Brunton Avenue EAST MELBOURNE VIC 3002	
Location:	To South of Queens Walk path, Yarra Park. Near path and shelter	
Record Type:	Group Record	
Number of Trees:	74	
Group Number:	Group 11 (G11)	
Botanical Name:	<i>Ulmus procera</i>	
Common Name:	English Elm	
Origin/ Type:	Exotic/Deciduous	
Diameter at Breast Height (cm):	69	
Tree Protection Zone ((m): Radius from centre of trunk)	8.3	
Basal diameter (above root flare (cm)):	76	
Structural Root Zone (m): (Radius from centre of trunk)	3.0	
Height (m):	12	
Average canopy width (m):	16	
Approximate Age (years):	126	
Easting:	322829.3545	
Northing:	5812544.678	



Statement of Significance:

This tree fulfils the criteria of: Horticultural value; Location or context; Particularly old; Outstanding size; Aesthetic value; Historical Value; Environmental/ micro-climate services; Social, cultural or spiritual value

This is one tree in an avenue of 74 English Elms of varying age that forms the 1889 Queens Walk. This is a great example of an Elm avenue within Melbourne, providing a significant contribution to the historic Yarra Park landscape associated with British Royalty and providing a shaded, active transport route.



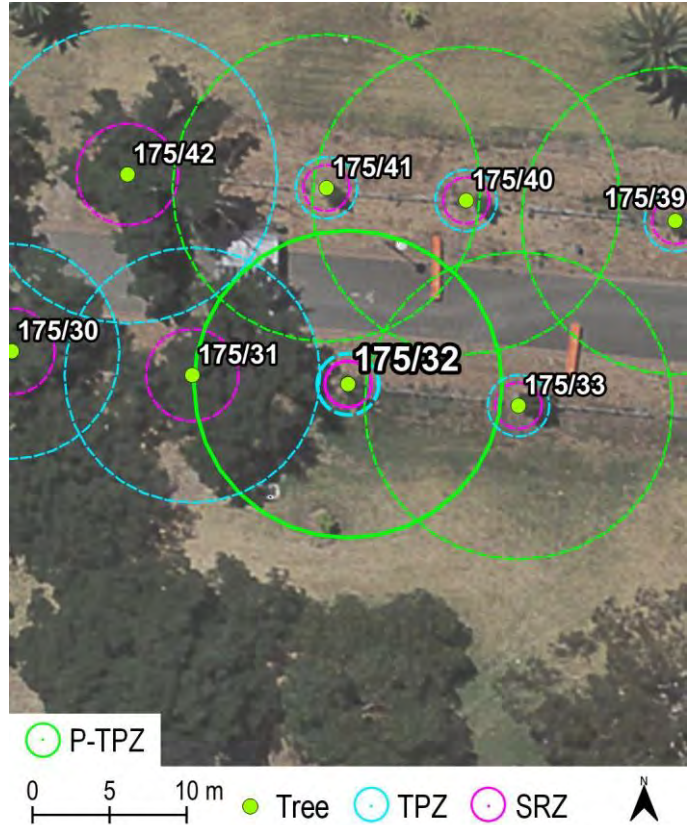
Greenwood Consulting 2019.
Updated by Treelogic 2019.

Information contained in this report was obtained solely for the purpose of identifying whether a tree should be placed on the City of Melbourne's Exceptional Tree Register. No representations are made as to the accuracy, currency or completeness of any of this information nor its relevance for any other purpose.

Exceptional Tree Register Report

Tree Number:	175/32	
Address:	Yarra Park Brunton Avenue EAST MELBOURNE VIC 3002	
Location:	To South of Queens Walk path, Yarra Park.	
Record Type:	Group Record	
Number of Trees:	74	
Group Number:	Group 11 (G11)	
Botanical Name:	<i>Ulmus procera</i>	
Common Name:	English Elm	
Origin/ Type:	Exotic/Deciduous	
Diameter at Breast Height (cm):	4	
Tree Protection Zone ((m): Radius from centre of trunk)	2.0	Predicted Tree Protection: Zone (P-TPZ) ((m) Radius from centre of trunk) 10.0
Basal diameter (above root flare (cm)):	7	
Structural Root Zone (m): (Radius from centre of trunk)	1.5	
Height (m):	4	
Average canopy width (m):	2	
Approximate Age (years):	5	
Easting:	322839.4605	
Northing:	5812544.088	

Location



Statement of Significance:

This tree fulfils the criteria of: Horticultural value; Location or context; Aesthetic value; Historical Value; Environmental/ micro-climate services; Social, cultural or spiritual value.

This is one tree in an avenue of 74 English Elms of varying age that forms the 1889 Queens Walk. This is a great example of an Elm avenue within Melbourne, providing a significant contribution to the historic Yarra Park landscape associated with British Royalty and providing a shaded, active transport route.



Exceptional Tree Register Report

Tree Number: 175/33

Address: Yarra Park Brunton Avenue
EAST MELBOURNE VIC 3002

Location: To South of Queens Walk path,
Yarra Park.

Record Type: Group Record

Number of Trees: 74

Group Number: Group 11 (G11)

Botanical Name: *Ulmus procera*

Common Name: English Elm

Origin/ Type: Exotic/Deciduous

Diameter at Breast Height (cm): 7

Tree Protection Zone ((m): 2.0
Radius from centre of trunk)

Basal diameter (above root flare (cm)): 10

Structural Root Zone (m): 1.5
(Radius from centre of trunk)

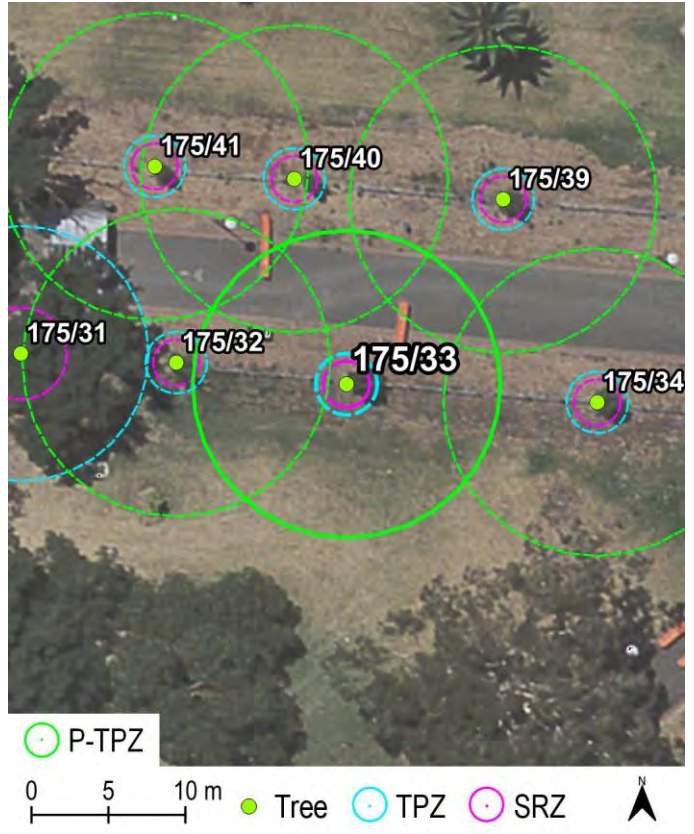
Height (m): 5

Average canopy width (m): 3

Approximate Age (years): 5

Easting: 322850.5255
Northing: 5812542.686

Location



Predicted Tree Protection: Zone (P-TPZ) ((m) Radius from centre of trunk) 10.0

Statement of Significance:

This tree fulfils the criteria of: Horticultural value; Location or context; Aesthetic value; Historical Value; Environmental/ micro-climate services; Social, cultural or spiritual value

This is one tree in an avenue of 74 English Elms of varying age that forms the 1889 Queens Walk. This is a great example of an Elm avenue within Melbourne, providing a significant contribution to the historic Yarra Park landscape associated with British Royalty and providing a shaded, active transport route.



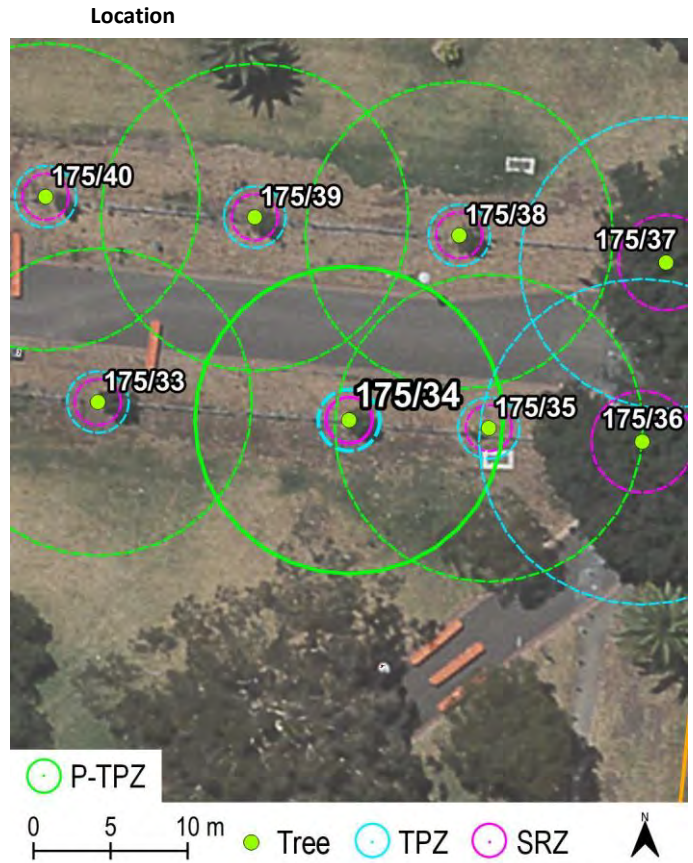
Greenwood Consulting 2019.
Updated by Treelogic 2019.

Information contained in this report was obtained solely for the purpose of identifying whether a tree should be placed on the City of Melbourne's Exceptional Tree Register. No representations are made as to the accuracy, currency or completeness of any of this information nor its relevance for any other purpose.



Exceptional Tree Register Report

Tree Number:	175/34	
Address:	Yarra Park Brunton Avenue EAST MELBOURNE VIC 3002	
Location:	To South of Queens Walk path, Yarra Park	
Record Type:	Group Record	
Number of Trees:	74	
Group Number:	Group 11 (G11)	
Botanical Name:	<i>Ulmus procera</i>	
Common Name:	English Elm	
Origin/ Type:	Exotic/Deciduous	
Diameter at Breast Height (cm):	5	
Tree Protection Zone ((m): Radius from centre of trunk)	2.0	Predicted Tree Protection: Zone (P-TPZ) ((m) Radius from centre of trunk) 10.0
Basal diameter (above root flare (cm)):	7	
Structural Root Zone (m): (Radius from centre of trunk)	1.5	
Height (m):	5	
Average canopy width (m):	2	
Approximate Age (years):	5	
Easting:	322866.8278	
Northing:	5812541.506	



Statement of Significance:

This tree fulfils the criteria of: Horticultural value; Location or context; Aesthetic value; Historical Value; Environmental/ micro-climate services; Social, cultural or spiritual value

This is one tree in an avenue of 74 English Elms of varying age that forms the 1889 Queens Walk. This is a great example of an Elm avenue within Melbourne, providing a significant contribution to the historic Yarra Park landscape associated with British Royalty and providing a shaded, active transport route.



Greenwood Consulting 2019.
Updated by Treelogic 2019.


Information contained in this report was obtained solely for the purpose of identifying whether a tree should be placed on the City of Melbourne's Exceptional Tree Register. No representations are made as to the accuracy, currency or completeness of any of this information nor its relevance for any other purpose.



Exceptional Tree Register Report

Tree Number:	175/35	
Address:	Yarra Park Brunton Avenue EAST MELBOURNE VIC 3002	
Location:	To South of Queens Walk path, Yarra Park.	
Record Type:	Group Record	
Number of Trees:	74	
Group Number:	Group 11 (G11)	
Botanical Name:	<i>Ulmus procera</i>	
Common Name:	English Elm	
Origin/ Type:	Exotic/Deciduous	
Diameter at Breast Height (cm):	2	
Tree Protection Zone ((m): Radius from centre of trunk)	2.0	Predicted Tree Protection: Zone (P-TPZ) ((m) Radius from centre of trunk) 10.0
Basal diameter (above root flare (cm)):	5	
Structural Root Zone (m): (Radius from centre of trunk)	1.5	
Height (m):	3	
Average canopy width (m):	1	
Approximate Age (years):	2	
Easting:	322875.9011	
Northing:	5812540.99	

Location



Statement of Significance:

This tree fulfils the criteria of: Horticultural value; Location or context; Aesthetic value; Historical Value; Environmental/ micro-climate services; Social, cultural or spiritual value
 This is one tree in an avenue of 74 English Elms of varying age that forms the 1889 Queens Walk. This is a great example of an Elm avenue within Melbourne, providing a significant contribution to the historic Yarra Park landscape associated with British Royalty and providing a shaded, active transport route.



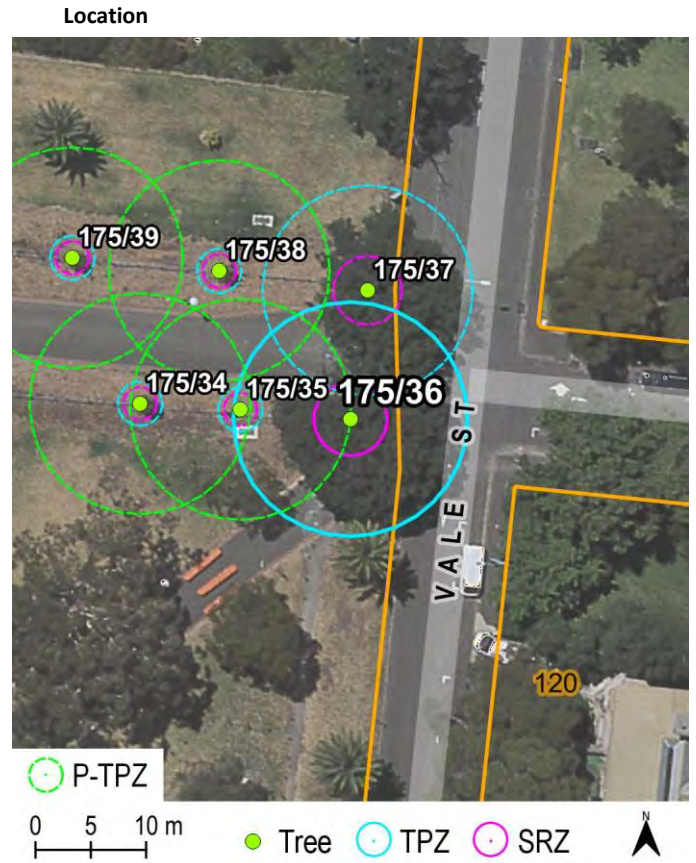
Greenwood Consulting 2019.
 Updated by Treelagic 2019.

Information contained in this report was obtained solely for the purpose of identifying whether a tree should be placed on the City of Melbourne's Exceptional Tree Register. No representations are made as to the accuracy, currency or completeness of any of this information nor its relevance for any other purpose.



Exceptional Tree Register Report

Tree Number:	175/36
Address:	Yarra Park Brunton Avenue EAST MELBOURNE VIC 3002
Location:	To South of Queens Walk path, Yarra Park. On corner of path. Roadside.
Record Type:	Group Record
Number of Trees:	74
Group Number:	Group 11 (G11)
Botanical Name:	<i>Ulmus procera</i>
Common Name:	English Elm
Origin/ Type:	Exotic/Deciduous
Diameter at Breast Height (cm):	88
Tree Protection Zone ((m): Radius from centre of trunk)	10.6
Basal diameter (above root flare (cm)):	103
Structural Root Zone (m): (Radius from centre of trunk)	3.3
Height (m):	14
Average canopy width (m):	17
Approximate Age (years):	126
Easting:	322885.8596
Northing:	5812540.105



Statement of Significance:

This tree fulfils the criteria of: Horticultural value; Location or context; Particularly old; Outstanding size; Aesthetic value; Historical Value; Environmental/ micro-climate services; Social, cultural or spiritual value
 This is one tree in an avenue of 74 English Elms of varying age that forms the 1889 Queens Walk. This is a great example of an Elm avenue within Melbourne, providing a significant contribution to the historic Yarra Park landscape associated with British Royalty and providing a shaded, active transport route.



Greenwood Consulting 2019.
 Updated by Treelogic 2019.

Information contained in this report was obtained solely for the purpose of identifying whether a tree should be placed on the City of Melbourne's Exceptional Tree Register. No representations are made as to the accuracy, currency or completeness of any of this information nor its relevance for any other purpose.



Exceptional Tree Register Report

Tree Number: 175/37

Address: Yarra Park Brunton Avenue EAST MELBOURNE VIC 3002

Location: To South of Queens Walk path, Yarra Park. On corner of path.

Record Type: Group Record

Number of Trees: 74

Group Number: Group 11 (G11)

Botanical Name: *Ulmus procera*

Common Name: English Elm

Origin/ Type: Exotic/Deciduous

Diameter at Breast Height (cm): 79

Tree Protection Zone ((m): Radius from centre of trunk) 9.5

Basal diameter (above root flare (cm)): 88

Structural Root Zone (m): (Radius from centre of trunk) 3.1

Height (m): 15

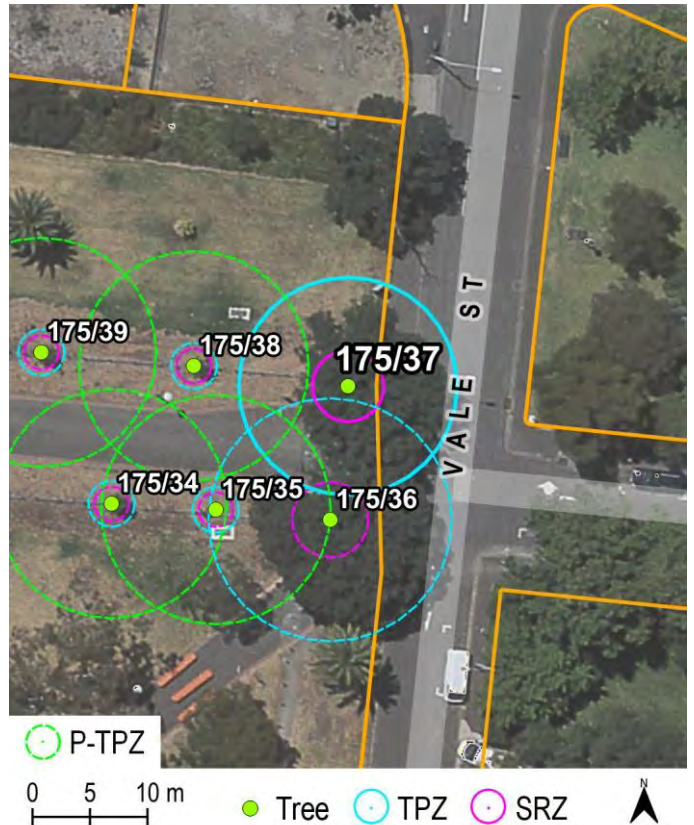
Average canopy width (m): 14

Approximate Age (years): 126

Easting: 322887.4087

Northing: 5812551.76

Location



Statement of Significance:

This tree fulfils the criteria of: Horticultural value; Location or context; Particularly old; Outstanding size; Aesthetic value; Historical Value; Environmental/ micro-climate services; Social, cultural or spiritual value

This is one tree in an avenue of 74 English Elms of varying age that forms the 1889 Queens Walk. This is a great example of an Elm avenue within Melbourne, providing a significant contribution to the historic Yarra Park landscape associated with British Royalty and providing a shaded, active transport route.



Greenwood Consulting 2019.
Updated by Treelogic 2019.

Information contained in this report was obtained solely for the purpose of identifying whether a tree should be placed on the City of Melbourne's Exceptional Tree Register. No representations are made as to the accuracy, currency or completeness of any of this information nor its relevance for any other purpose.



Exceptional Tree Register Report

Tree Number: 175/38

Address: Yarra Park Brunton Avenue
EAST MELBOURNE VIC 3002

Location: To north of Queens Walk path,
Yarra Park.

Record Type: Group Record

Number of Trees: 74

Group Number: Group 11 (G11)

Botanical Name: *Ulmus procera*

Common Name: English Elm

Origin/ Type: Exotic/Deciduous

Diameter at Breast Height (cm): 4

Tree Protection Zone ((m): 2.0 **Predicted Tree Protection:** 10.0
Radius from centre of trunk **Zone (P-TPZ) ((m) Radius**
from centre of trunk)

Basal diameter (above root flare (cm)): 7

Structural Root Zone (m): 1.5
(Radius from centre of trunk)

Height (m): 4

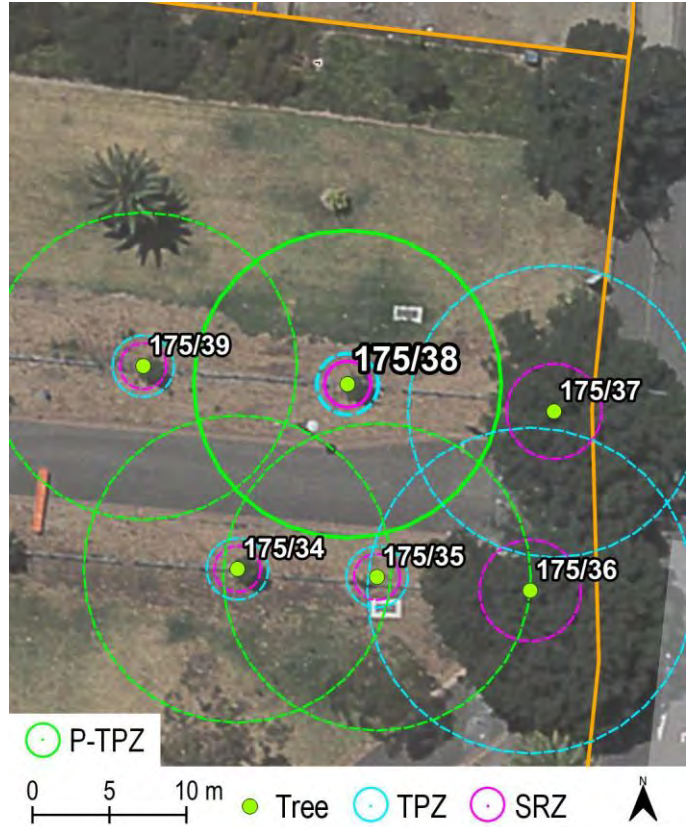
Average canopy width (m): 3

Approximate Age (years): 3

Easting: 322873.9832

Northing: 5812553.53

Location



Statement of Significance:

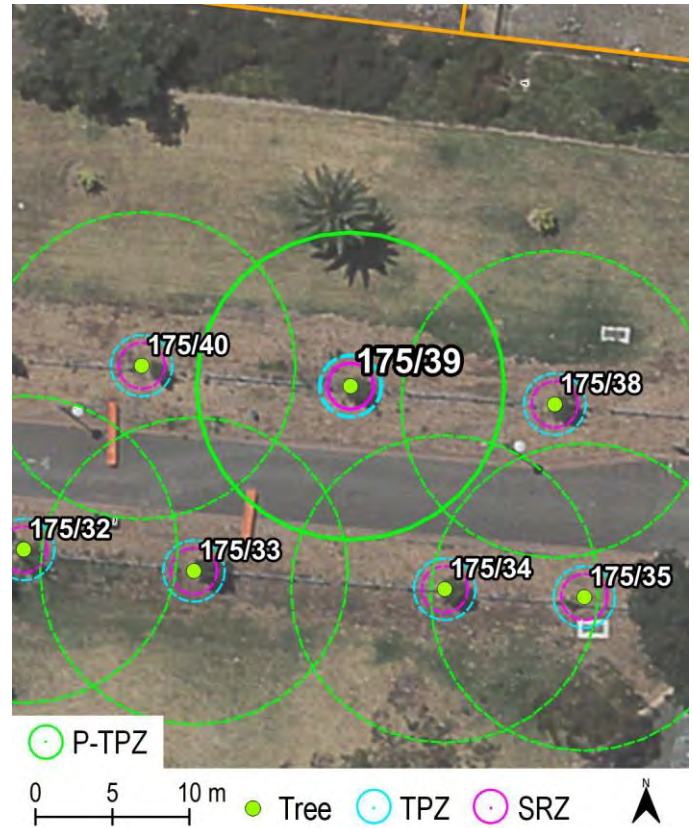
This tree fulfils the criteria of: Horticultural value; Location or context; Aesthetic value; Historical Value; Environmental/ micro-climate services; Social, cultural or spiritual value

This is one tree in an avenue of 74 English Elms of varying age that forms the 1889 Queens Walk. This is a great example of an Elm avenue within Melbourne, providing a significant contribution to the historic Yarra Park landscape associated with British Royalty and providing a shaded, active transport route.



Exceptional Tree Register Report

Tree Number:	175/39	
Address:	Yarra Park Brunton Avenue EAST MELBOURNE VIC 3002	
Location:	Location	
Record Type:	Group Record	
Number of Trees:	74	
Group Number:	Group 11 (G11)	
Botanical Name:	<i>Ulmus procera</i>	
Common Name:	English Elm	
Origin/ Type:	Exotic/Deciduous	
Diameter at Breast Height (cm):	4	
Tree Protection Zone ((m): Radius from centre of trunk)	2.0	Predicted Tree Protection: Zone (P-TPZ) ((m) Radius from centre of trunk) 10.0
Basal diameter (above root flare (cm)):	7	
Structural Root Zone (m): (Radius from centre of trunk)	1.5	
Height (m):	3	
Average canopy width (m):	2	
Approximate Age (years):	3	
Easting:	322860.7052	
Northing:	5812554.71	



Statement of Significance:

This tree fulfils the criteria of: Horticultural value; Location or context; Aesthetic value; Historical Value; Environmental/ micro-climate services; Social, cultural or spiritual value

This is one tree in an avenue of 74 English Elms of varying age that forms the 1889 Queens Walk. This is a great example of an Elm avenue within Melbourne, providing a significant contribution to the historic Yarra Park landscape associated with British Royalty and providing a shaded, active transport route.



Greenwood Consulting 2019.
Updated by Treelogic 2019.

Information contained in this report was obtained solely for the purpose of identifying whether a tree should be placed on the City of Melbourne's Exceptional Tree Register. No representations are made as to the accuracy, currency or completeness of any of this information nor its relevance for any other purpose.



Exceptional Tree Register Report

Tree Number: 175/40

Address: Yarra Park Brunton Avenue
EAST MELBOURNE VIC 3002

Location: To north of Queens Walk path,
Yarra Park

Record Type: Group Record

Number of Trees: 74

Group Number: Group 11 (G11)

Botanical Name: *Ulmus procera*

Common Name: English Elm

Origin/ Type: Exotic/Deciduous

Diameter at Breast Height (cm): 4

Tree Protection Zone ((m): 2.0
Radius from centre of trunk)

Basal diameter (above root flare (cm): 6

Structural Root Zone (m): 1.5
(Radius from centre of trunk)

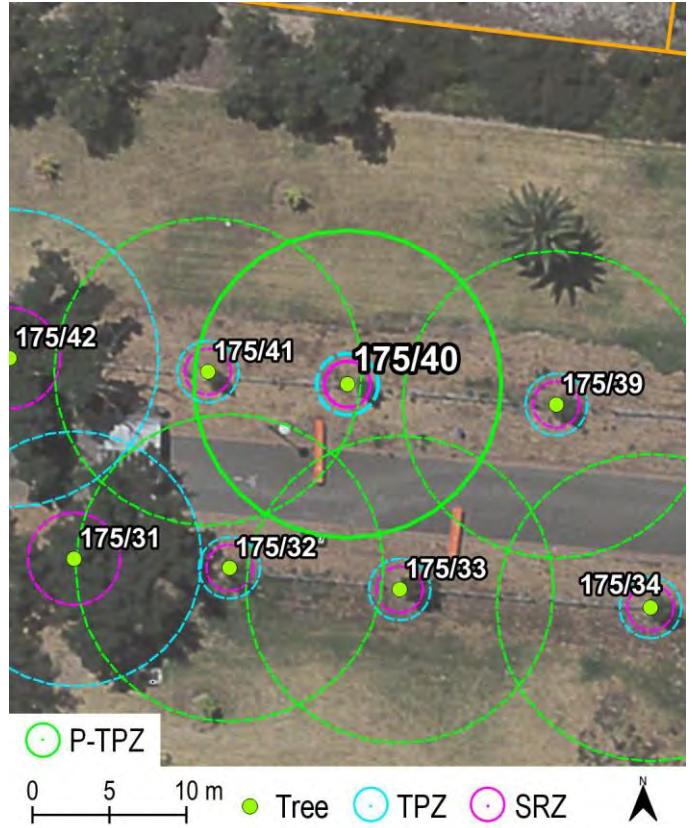
Height (m): 4

Average canopy width (m): 2

Approximate Age (years): 3

Easting: 322847.1322
Northing: 5812556.038

Location



Statement of Significance:

This tree fulfils the criteria of: Horticultural value; Location or context; Aesthetic value; Historical Value; Environmental/ micro-climate services; Social, cultural or spiritual value

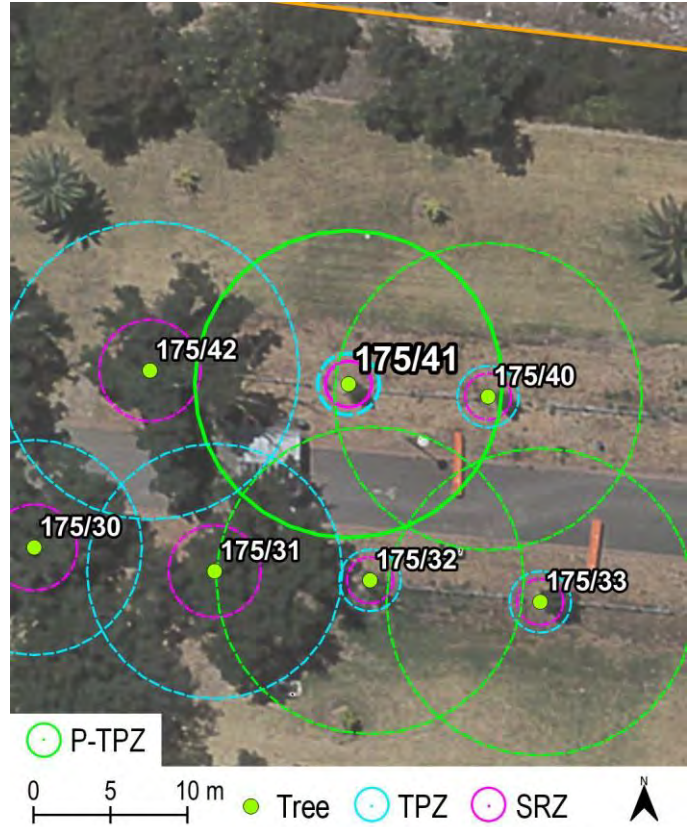
This is one tree in an avenue of 74 English Elms of varying age that forms the 1889 Queens Walk. This is a great example of an Elm avenue within Melbourne, providing a significant contribution to the historic Yarra Park landscape associated with British Royalty and providing a shaded, active transport route.



Exceptional Tree Register Report

Tree Number:	175/41	
Address:	Yarra Park Brunton Avenue EAST MELBOURNE VIC 3002	
Location:	To north of Queens Walk path, Yarra Park.	
Record Type:	Group Record	
Number of Trees:	74	
Group Number:	Group 11 (G11)	
Botanical Name:	<i>Ulmus procera</i>	
Common Name:	English Elm	
Origin/ Type:	Exotic/Deciduous	
Diameter at Breast Height (cm):	4	
Tree Protection Zone ((m): Radius from centre of trunk)	2.0	Predicted Tree Protection: Zone (P-TPZ) ((m) Radius from centre of trunk) 10.0
Basal diameter (above root flare (cm)):	6	
Structural Root Zone (m): (Radius from centre of trunk)	1.5	
Height (m):	4	
Average canopy width (m):	2	
Approximate Age (years):	3	
Easting:	322838.0589	
Northing:	5812556.85	

Location



Statement of Significance:

This tree fulfils the criteria of: Horticultural value; Location or context; Aesthetic value; Historical Value; Environmental/ micro-climate services; Social, cultural or spiritual value
 This is one tree in an avenue of 74 English Elms of varying age that forms the 1889 Queens Walk. This is a great example of an Elm avenue within Melbourne, providing a significant contribution to the historic Yarra Park landscape associated with British Royalty and providing a shaded, active transport route.



Greenwood Consulting 2019.
 Updated by Treelogic 2019.

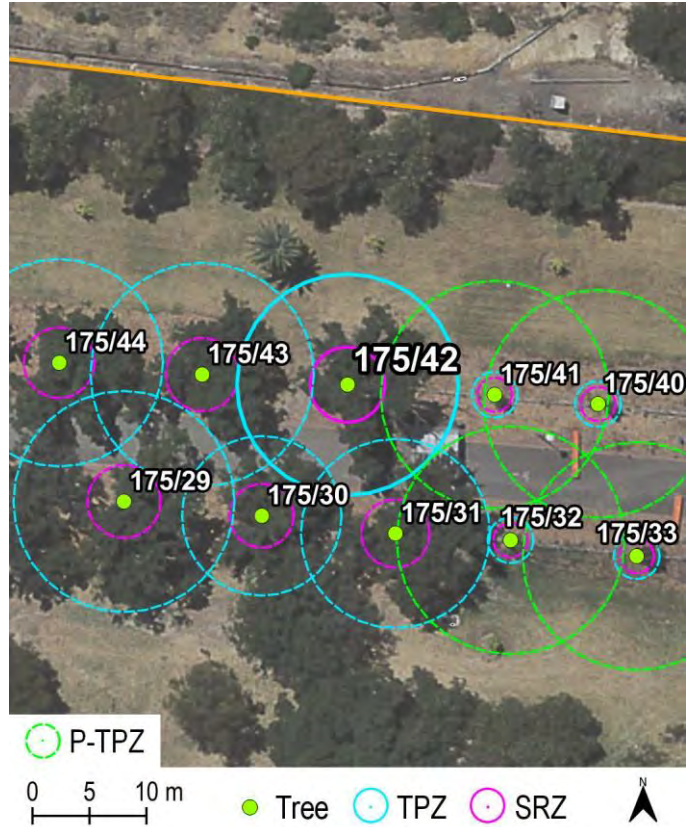
Information contained in this report was obtained solely for the purpose of identifying whether a tree should be placed on the City of Melbourne's Exceptional Tree Register. No representations are made as to the accuracy, currency or completeness of any of this information nor its relevance for any other purpose.



Exceptional Tree Register Report

Tree Number:	175/42
Address:	Yarra Park Brunton Avenue EAST MELBOURNE VIC 3002
Location:	To north of Queens Walk path, Yarra Park
Record Type:	Group Record
Number of Trees:	74
Group Number:	Group 11 (G11)
Botanical Name:	<i>Ulmus procera</i>
Common Name:	English Elm
Origin/ Type:	Exotic/Deciduous
Diameter at Breast Height (cm):	81
Tree Protection Zone ((m): Radius from centre of trunk)	9.7
Basal diameter (above root flare (cm)):	99
Structural Root Zone (m): (Radius from centre of trunk)	3.3
Height (m):	14
Average canopy width (m):	15
Approximate Age (years):	126
Easting:	322825.1498
Northing:	5812557.735

Location



Statement of Significance:

This tree fulfils the criteria of: Horticultural value; Location or context; Particularly old; Outstanding size; Aesthetic value; Historical Value; Environmental/ micro-climate services; Social, cultural or spiritual value
 This is one tree in an avenue of 74 English Elms of varying age that forms the 1889 Queens Walk. This is a great example of an Elm avenue within Melbourne, providing a significant contribution to the historic Yarra Park landscape associated with British Royalty and providing a shaded, active transport route.



Greenwood Consulting 2019.
 Updated by Treelogic 2019.

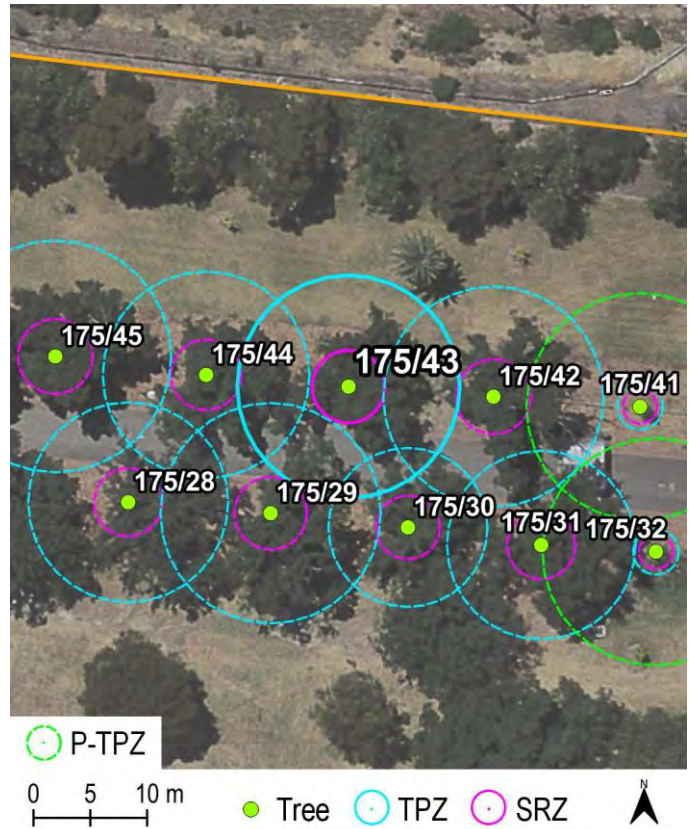
Information contained in this report was obtained solely for the purpose of identifying whether a tree should be placed on the City of Melbourne's Exceptional Tree Register. No representations are made as to the accuracy, currency or completeness of any of this information nor its relevance for any other purpose.



Exceptional Tree Register Report

Tree Number:	175/43
Address:	Yarra Park Brunton Avenue EAST MELBOURNE VIC 3002
Location:	To north of Queens Walk path, Yarra Park
Record Type:	Group Record
Number of Trees:	74
Group Number:	Group 11 (G11)
Botanical Name:	<i>Ulmus procera</i>
Common Name:	English Elm
Origin/ Type:	Exotic/Deciduous
Diameter at Breast Height (cm):	82
Tree Protection Zone ((m): Radius from centre of trunk)	9.8
Basal diameter (above root flare (cm)):	92
Structural Root Zone (m): (Radius from centre of trunk)	3.2
Height (m):	12
Average canopy width (m):	14
Approximate Age (years):	126
Easting:	322812.3882
Northing:	5812558.62

Location



Statement of Significance:

This tree fulfils the criteria of: Horticultural value; Location or context; Particularly old; Outstanding size; Aesthetic value; Historical Value; Environmental/ micro-climate services; Social, cultural or spiritual value

This is one tree in an avenue of 74 English Elms of varying age that forms the 1889 Queens Walk. This is a great example of an Elm avenue within Melbourne, providing a significant contribution to the historic Yarra Park landscape associated with British Royalty and providing a shaded, active transport route.



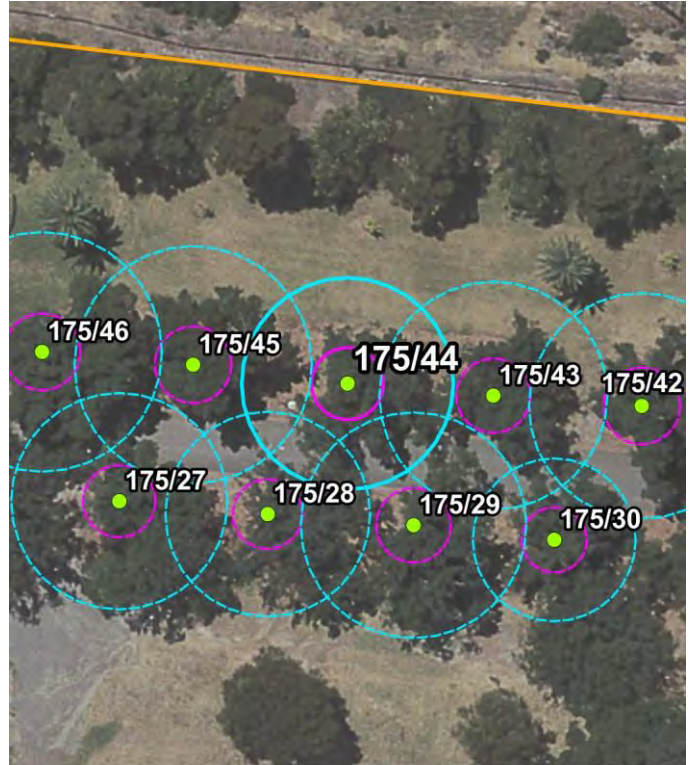
Greenwood Consulting 2019.
Updated by Treelogic 2019.

Information contained in this report was obtained solely for the purpose of identifying whether a tree should be placed on the City of Melbourne's Exceptional Tree Register. No representations are made as to the accuracy, currency or completeness of any of this information nor its relevance for any other purpose.

Exceptional Tree Register Report

Tree Number:	175/44
Address:	Yarra Park Brunton Avenue EAST MELBOURNE VIC 3002
Location:	To north of Queens Walk path, Yarra Park.
Record Type:	Group Record
Number of Trees:	74
Group Number:	Group 11 (G11)
Botanical Name:	<i>Ulmus procera</i>
Common Name:	English Elm
Origin/ Type:	Exotic/Deciduous
Diameter at Breast Height (cm):	76
Tree Protection Zone ((m): Radius from centre of trunk)	9.1
Basal diameter (above root flare (cm)):	86
Structural Root Zone (m): (Radius from centre of trunk)	3.1
Height (m):	14
Average canopy width (m):	15
Approximate Age (years):	126
Easting:	322799.8479
Northing:	5812559.653

Location



0 5 10 m



● Tree ○ TPZ ○ SRZ



Statement of Significance:

This tree fulfils the criteria of: Horticultural value; Location or context; Particularly old; Outstanding size; Aesthetic value; Historical Value; Environmental/ micro-climate services; Social, cultural or spiritual value

This is one tree in an avenue of 74 English Elms of varying age that forms the 1889 Queens Walk. This is a great example of an Elm avenue within Melbourne, providing a significant contribution to the historic Yarra Park landscape associated with British Royalty and providing a shaded, active transport route.



Greenwood Consulting 2019.
Updated by Treelogic 2019.

Information contained in this report was obtained solely for the purpose of identifying whether a tree should be placed on the City of Melbourne's Exceptional Tree Register. No representations are made as to the accuracy, currency or completeness of any of this information nor its relevance for any other purpose.

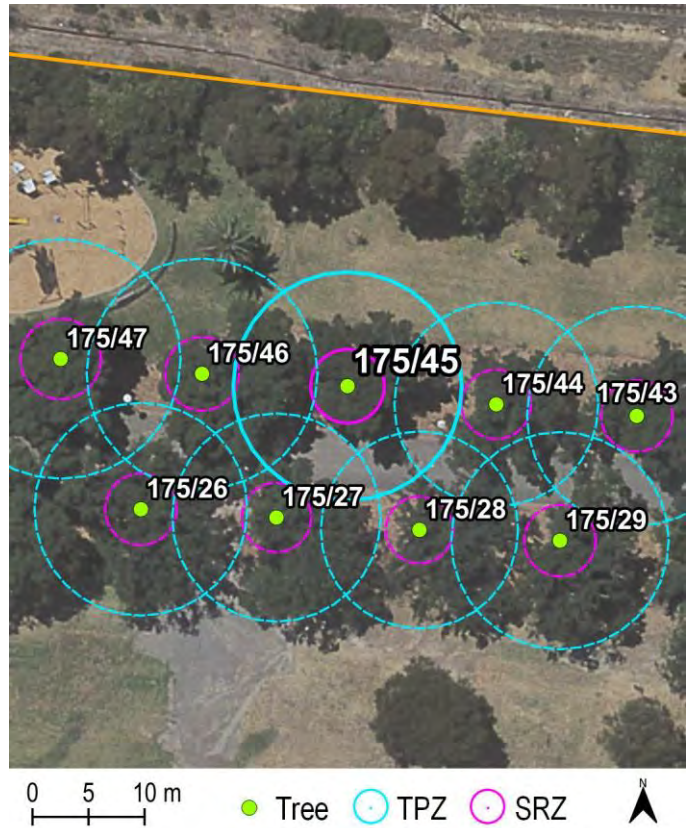


**CITY OF
MELBOURNE**

Exceptional Tree Register Report

Tree Number:	175/45
Address:	Yarra Park Brunton Avenue EAST MELBOURNE VIC 3002
Location:	To north of Queens Walk path, Yarra Park
Record Type:	Group Record
Number of Trees:	74
Group Number:	Group 11 (G11)
Botanical Name:	<i>Ulmus procera</i>
Common Name:	English Elm
Origin/ Type:	Exotic/Deciduous
Diameter at Breast Height (cm):	85
Tree Protection Zone ((m): Radius from centre of trunk)	10.2
Basal diameter (above root flare (cm)):	97
Structural Root Zone (m): (Radius from centre of trunk)	3.3
Height (m):	16
Average canopy width (m):	17
Approximate Age (years):	126
Easting:	322786.57
Northing:	5812561.276

Location



Statement of Significance:

This tree fulfils the criteria of: Horticultural value; Location or context; Particularly old; Outstanding size; Aesthetic value; Historical Value; Environmental/ micro-climate services; Social, cultural or spiritual value

This is one tree in an avenue of 74 English Elms of varying age that forms the 1889 Queens Walk. This is a great example of an Elm avenue within Melbourne, providing a significant contribution to the historic Yarra Park landscape associated with British Royalty and providing a shaded, active transport route.



Greenwood Consulting 2019.
Updated by Treelogic 2019.

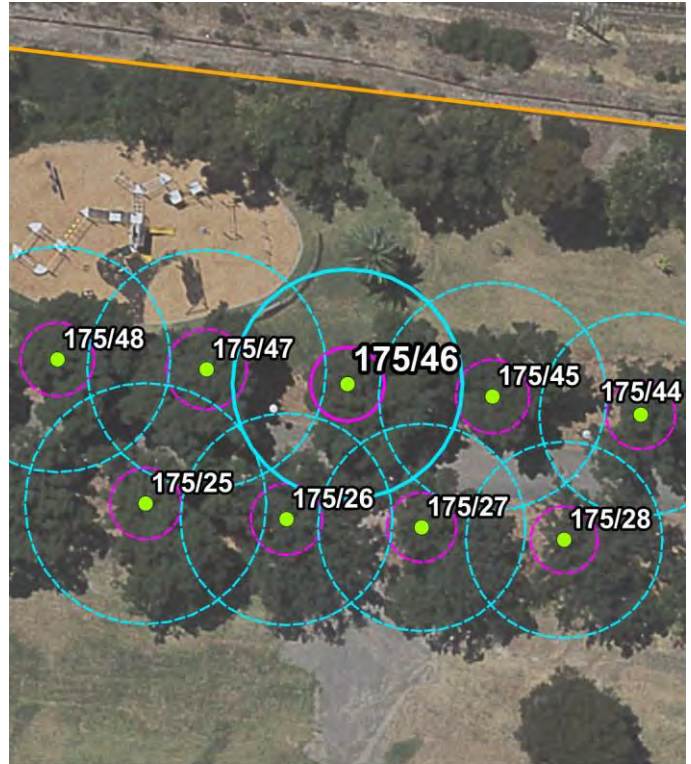
Information contained in this report was obtained solely for the purpose of identifying whether a tree should be placed on the City of Melbourne's Exceptional Tree Register. No representations are made as to the accuracy, currency or completeness of any of this information nor its relevance for any other purpose.



Exceptional Tree Register Report

Tree Number: 175/46
Address: Yarra Park Brunton Avenue EAST MELBOURNE VIC 3002
Location: To north of Queens Walk path, Yarra Park
Record Type: Group Record
Number of Trees: 74
Group Number: Group 11 (G11)
Botanical Name: *Ulmus procera*
Common Name: English Elm
Origin/ Type: Exotic/Deciduous
Diameter at Breast Height (cm): 86
Tree Protection Zone ((m): Radius from centre of trunk) 10.3
Basal diameter (above root flare (cm)): 96
Structural Root Zone (m): (Radius from centre of trunk) 3.3
Height (m): 16
Average canopy width (m): 15
Approximate Age (years): 126
Easting: 322773.5871
Northing: 5812562.382

Location



Statement of Significance:

This tree fulfils the criteria of: Horticultural value; Location or context; Particularly old; Outstanding size; Aesthetic value; Historical Value; Environmental/ micro-climate services; Social, cultural or spiritual value

This is one tree in an avenue of 74 English Elms of varying age that forms the 1889 Queens Walk. This is a great example of an Elm avenue within Melbourne, providing a significant contribution to the historic Yarra Park landscape associated with British Royalty and providing a shaded, active transport route.



Exceptional Tree Register Report

Tree Number: 175/47

Address: Yarra Park Brunton Avenue
EAST MELBOURNE VIC 3002

Location: To north of Queens Walk path, Yarra Park
Near playground.

Record Type: Group Record

Number of Trees: 74

Group Number: Group 11 (G11)

Botanical Name: *Ulmus procera*

Common Name: English Elm

Origin/ Type: Exotic/Deciduous

Diameter at Breast Height (cm): 89

**Tree Protection Zone ((m):
Radius from centre of trunk)** 10.7

**Basal diameter
(above root flare (cm)):** 119

**Structural Root Zone (m):
(Radius from centre of trunk)** 3.6

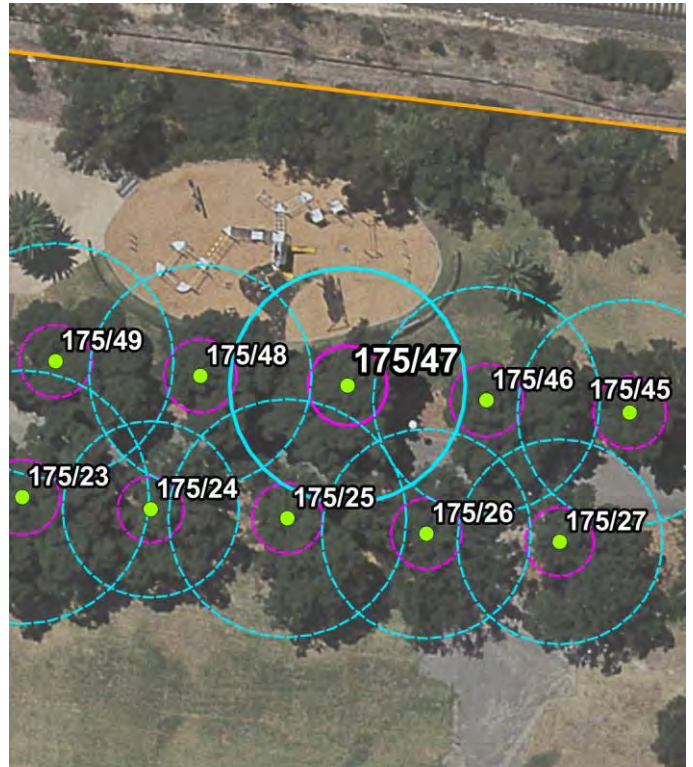
Height (m): 15

Average canopy width (m): 19

Approximate Age (years): 126

Easting: 322760.973
Northing: 5812563.71

Location



Statement of Significance:

This tree fulfils the criteria of: Horticultural value; Location or context; Particularly old; Outstanding size; Aesthetic value; Historical Value; Environmental/ micro-climate services; Social, cultural or spiritual value

This is one tree in an avenue of 74 English Elms of varying age that forms the 1889 Queens Walk. This is a great example of an Elm avenue within Melbourne, providing a significant contribution to the historic Yarra Park landscape associated with British Royalty and providing a shaded, active transport route.



Greenwood Consulting 2019.
Updated by Treelogic 2019.

Information contained in this report was obtained solely for the purpose of identifying whether a tree should be placed on the City of Melbourne's Exceptional Tree Register. No representations are made as to the accuracy, currency or completeness of any of this information nor its relevance for any other purpose.

Exceptional Tree Register Report

Tree Number: 175/48

Address: Yarra Park Brunton Avenue
EAST MELBOURNE VIC 3002

Location: To north of Queens Walk path, Yarra Park.
Near access path to playground.

Record Type: Group Record

Number of Trees: 74

Group Number: Group 11 (G11)

Botanical Name: *Ulmus procera*

Common Name: English Elm

Origin/ Type: Exotic/Deciduous

Diameter at Breast Height (cm): 84

**Tree Protection Zone ((m):
Radius from centre of trunk)** 10.1

**Basal diameter
(above root flare (cm)):** 100

**Structural Root Zone (m):
(Radius from centre of trunk)** 3.3

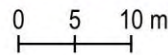
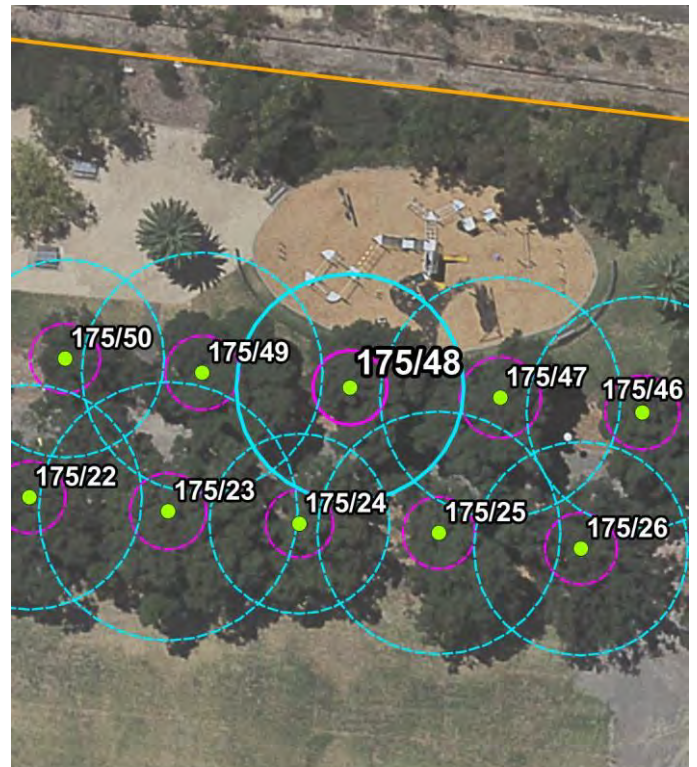
Height (m): 18

Average canopy width (m): 14

Approximate Age (years): 126

Easting: 322747.6213
Northing: 5812564.595


Location



Statement of Significance:

This tree fulfils the criteria of: Horticultural value; Location or context; Particularly old; Outstanding size; Aesthetic value; Historical Value; Environmental/ micro-climate services; Social, cultural or spiritual value

This is one tree in an avenue of 74 English Elms of varying age that forms the 1889 Queens Walk. This is a great example of an Elm avenue within Melbourne, providing a significant contribution to the historic Yarra Park landscape associated with British Royalty and providing a shaded, active transport route.



Greenwood Consulting 2019.
Updated by Treelogic 2019.

Information contained in this report was obtained solely for the purpose of identifying whether a tree should be placed on the City of Melbourne's Exceptional Tree Register. No representations are made as to the accuracy, currency or completeness of any of this information nor its relevance for any other purpose.

Exceptional Tree Register Report

Tree Number: 175/49

Address: Yarra Park Brunton Avenue EAST MELBOURNE VIC 3002

Location: To north of Queens Walk path, Yarra Park. Near access path to playground.

Record Type: Group Record

Number of Trees: 74

Group Number: Group 11 (G11)

Botanical Name: *Ulmus procera*

Common Name: English Elm

Origin/ Type: Exotic/Deciduous

Diameter at Breast Height (cm): 89

Tree Protection Zone ((m): Radius from centre of trunk) 10.7

Basal diameter (above root flare (cm)): 100

Structural Root Zone (m): (Radius from centre of trunk) 3.3

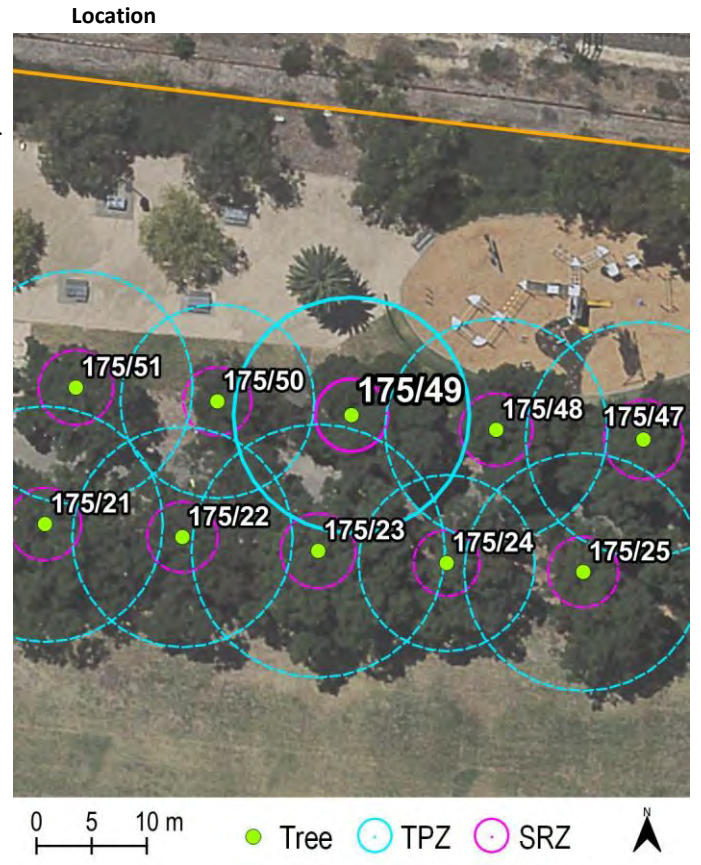
Height (m): 14

Average canopy width (m): 15

Approximate Age (years): 126

Easting: 322734.4909

Northing: 5812565.923



Statement of Significance:

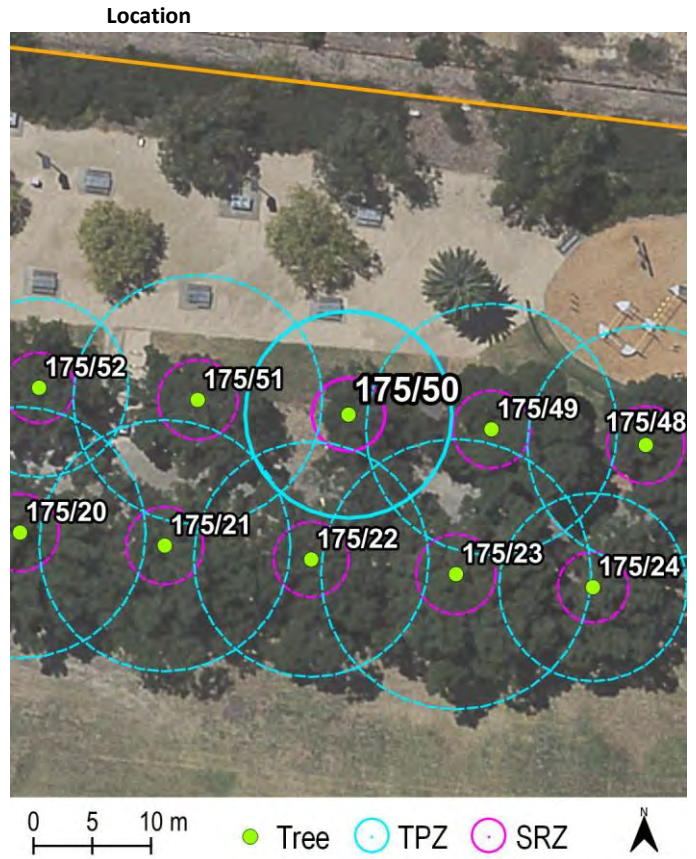
This tree fulfils the criteria of: Horticultural value; Location or context; Particularly old; Outstanding size; Aesthetic value; Historical Value; Environmental/ micro-climate services; Social, cultural or spiritual value

This is one tree in an avenue of 74 English Elms of varying age that forms the 1889 Queens Walk. This is a great example of an Elm avenue within Melbourne, providing a significant contribution to the historic Yarra Park landscape associated with British Royalty and providing a shaded, active transport route.



Exceptional Tree Register Report

Tree Number: 175/50
Address: Yarra Park Brunton Avenue EAST MELBOURNE VIC 3002
Location: To north of Queens Walk path, Yarra Park
Record Type: Group Record
Number of Trees: 74
Group Number: Group 11 (G11)
Botanical Name: *Ulmus procera*
Common Name: English Elm
Origin/ Type: Exotic/Deciduous
Diameter at Breast Height (cm): 73
Tree Protection Zone ((m): Radius from centre of trunk) 8.8
Basal diameter (above root flare (cm)): 87
Structural Root Zone (m): (Radius from centre of trunk) 3.1
Height (m): 13
Average canopy width (m): 14
Approximate Age (years): 126
Easting: 322722.3194
Northing: 5812567.177



Statement of Significance:

This tree fulfils the criteria of: Horticultural value; Location or context; Particularly old; Outstanding size; Aesthetic value; Historical Value; Environmental/ micro-climate services; Social, cultural or spiritual value

This is one tree in an avenue of 74 English Elms of varying age that forms the 1889 Queens Walk. This is a great example of an Elm avenue within Melbourne, providing a significant contribution to the historic Yarra Park landscape associated with British Royalty and providing a shaded, active transport route.



Greenwood Consulting 2019. Updated by Treelogic 2019.

Information contained in this report was obtained solely for the purpose of identifying whether a tree should be placed on the City of Melbourne's Exceptional Tree Register. No representations are made as to the accuracy, currency or completeness of any of this information nor its relevance for any other purpose.



Exceptional Tree Register Report

Tree Number:	175/51
Address:	Yarra Park Brunton Avenue EAST MELBOURNE VIC 3002
Location:	To north of Queens Walk path, Yarra Park. Near bike racks.
Record Type:	Group Record
Number of Trees:	74
Group Number:	Group 11 (G11)
Botanical Name:	<i>Ulmus procera</i>
Common Name:	English Elm
Origin/ Type:	Exotic/Deciduous
Diameter at Breast Height (cm):	88
Tree Protection Zone ((m): Radius from centre of trunk)	10.6
Basal diameter (above root flare (cm)):	105
Structural Root Zone (m): (Radius from centre of trunk)	3.4
Height (m):	15
Average canopy width (m):	17
Approximate Age (years):	126
Easting:	322709.4841
Northing:	5812568.431

Location



Statement of Significance:

This tree fulfils the criteria of: Horticultural value; Location or context; Particularly old; Outstanding size; Aesthetic value; Historical Value; Environmental/ micro-climate services; Social, cultural or spiritual value

This is one tree in an avenue of 74 English Elms of varying age that forms the 1889 Queens Walk. This is a great example of an Elm avenue within Melbourne, providing a significant contribution to the historic Yarra Park landscape associated with British Royalty and providing a shaded, active transport route.



Greenwood Consulting 2019.
Updated by Treelogic 2019.

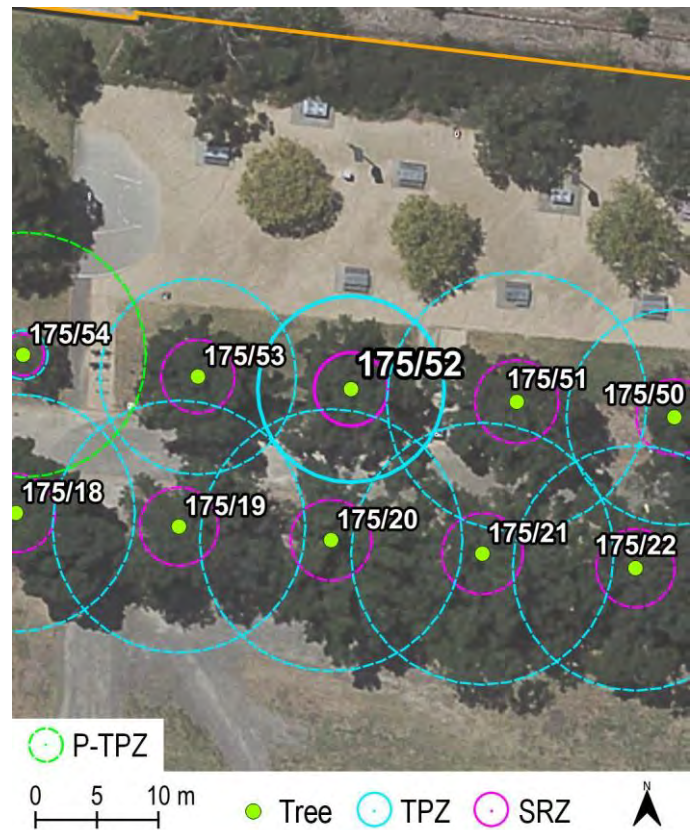
Information contained in this report was obtained solely for the purpose of identifying whether a tree should be placed on the City of Melbourne's Exceptional Tree Register. No representations are made as to the accuracy, currency or completeness of any of this information nor its relevance for any other purpose.



Exceptional Tree Register Report

Tree Number:	175/52
Address:	Yarra Park Brunton Avenue EAST MELBOURNE VIC 3002
Location:	To north of Queens Walk path, Yarra Park
Record Type:	Group Record
Number of Trees:	74
Group Number:	Group 11 (G11)
Botanical Name:	<i>Ulmus procera</i>
Common Name:	English Elm
Origin/ Type:	Exotic/Deciduous
Diameter at Breast Height (cm):	63
Tree Protection Zone ((m): Radius from centre of trunk)	7.6
Basal diameter (above root flare (cm)):	81
Structural Root Zone (m): (Radius from centre of trunk)	3.0
Height (m):	15
Average canopy width (m):	14
Approximate Age (years):	126
Easting:	322695.9848
Northing:	5812569.464

Location



Statement of Significance:

This tree fulfils the criteria of: Horticultural value; Location or context; Particularly old; Outstanding size; Aesthetic value; Historical Value; Environmental/ micro-climate services; Social, cultural or spiritual value

This is one tree in an avenue of 74 English Elms of varying age that forms the 1889 Queens Walk. This is a great example of an Elm avenue within Melbourne, providing a significant contribution to the historic Yarra Park landscape associated with British Royalty and providing a shaded, active transport route.



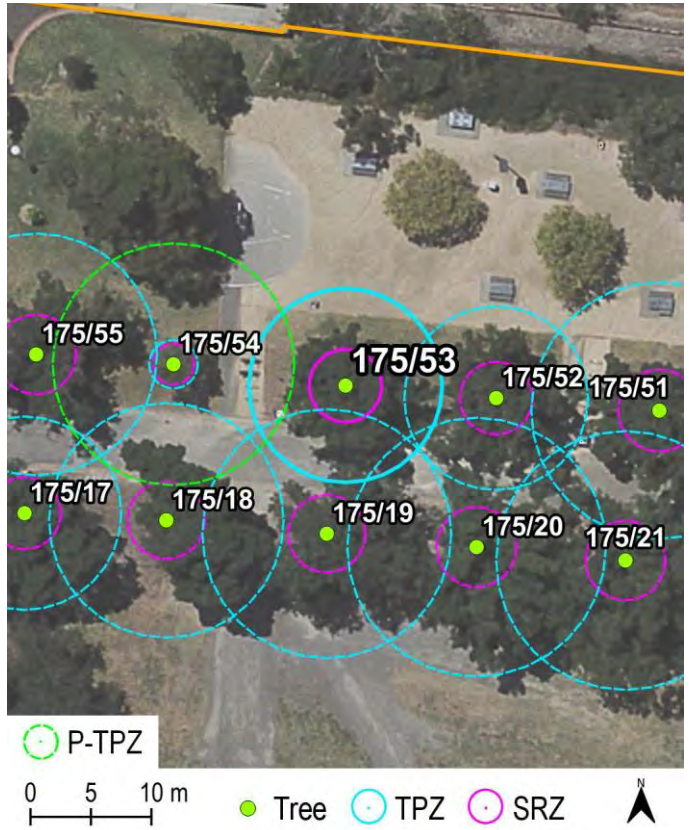
Greenwood Consulting 2019.
Updated by Treelogic 2019.

Information contained in this report was obtained solely for the purpose of identifying whether a tree should be placed on the City of Melbourne's Exceptional Tree Register. No representations are made as to the accuracy, currency or completeness of any of this information nor its relevance for any other purpose.

Exceptional Tree Register Report

Tree Number:	175/53
Address:	Yarra Park Brunton Avenue EAST MELBOURNE VIC 3002
Location:	To north of Queens Walk path, Yarra Park. Near bike racks.
Record Type:	Group Record
Number of Trees:	74
Group Number:	Group 11 (G11)
Botanical Name:	<i>Ulmus procera</i>
Common Name:	English Elm
Origin/ Type:	Exotic/Deciduous
Diameter at Breast Height (cm):	67
Tree Protection Zone ((m): Radius from centre of trunk)	8.0
Basal diameter (above root flare (cm)):	77
Structural Root Zone (m): (Radius from centre of trunk)	3.0
Height (m):	13
Average canopy width (m):	12
Approximate Age (years):	126
Easting:	322683.5183
Northing:	5812570.496

Location



Statement of Significance:

This tree fulfils the criteria of: Horticultural value; Location or context; Particularly old; Outstanding size; Aesthetic value; Historical Value; Environmental/ micro-climate services; Social, cultural or spiritual value

This is one tree in an avenue of 74 English Elms of varying age that forms the 1889 Queens Walk. This is a great example of an Elm avenue within Melbourne, providing a significant contribution to the historic Yarra Park landscape associated with British Royalty and providing a shaded, active transport route.



Greenwood Consulting 2019.
Updated by Treelogic 2019.

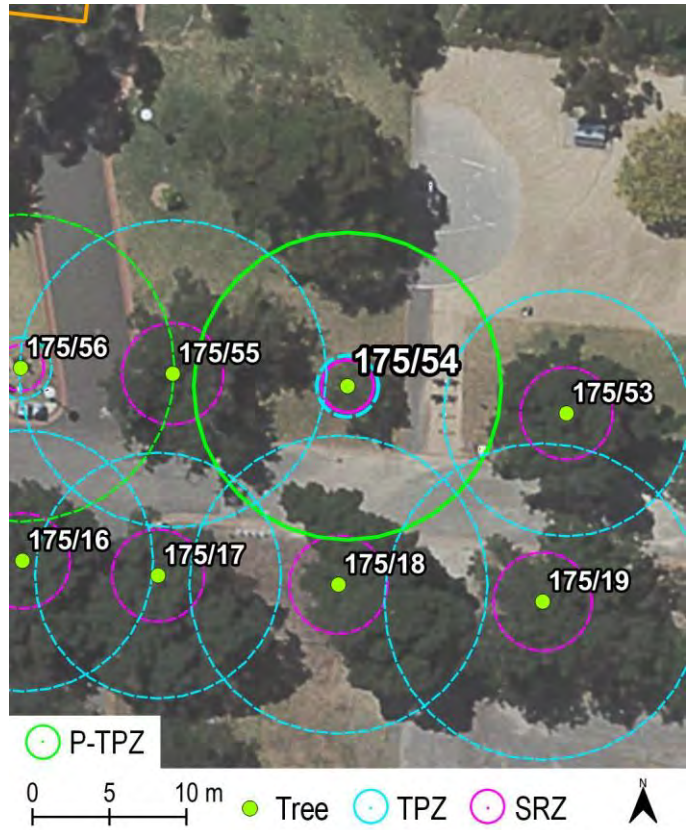
Information contained in this report was obtained solely for the purpose of identifying whether a tree should be placed on the City of Melbourne's Exceptional Tree Register. No representations are made as to the accuracy, currency or completeness of any of this information nor its relevance for any other purpose.



Exceptional Tree Register Report

Tree Number:	175/54	
Address:	Yarra Park Brunton Avenue EAST MELBOURNE VIC 3002	
Location:	To north of Queens Walk path, Yarra Park	
Record Type:	Group Record	
Number of Trees:	74	
Group Number:	Group 11 (G11)	
Botanical Name:	<i>Ulmus procera</i>	
Common Name:	English Elm	
Origin/ Type:	Exotic/Deciduous	
Diameter at Breast Height (cm):	15	
Tree Protection Zone ((m): Radius from centre of trunk)	2.0	Predicted Tree Protection: Zone (P-TPZ) ((m) Radius from centre of trunk) 10.0
Basal diameter (above root flare (cm)):	21	
Structural Root Zone (m): (Radius from centre of trunk)	1.7	
Height (m):	7	
Average canopy width (m):	6	
Approximate Age (years):	10	
Easting:	322669.2814	
Northing:	5812572.267	


Location



Statement of Significance:

This tree fulfils the criteria of: Horticultural value; Location or context; Aesthetic value; Historical Value; Environmental/ micro-climate services; Social, cultural or spiritual value

This is one tree in an avenue of 74 English Elms of varying age that forms the 1889 Queens Walk. This is a great example of an Elm avenue within Melbourne, providing a significant contribution to the historic Yarra Park landscape associated with British Royalty and providing a shaded, active transport route.



Greenwood Consulting 2019.
Updated by Treelogic 2019.

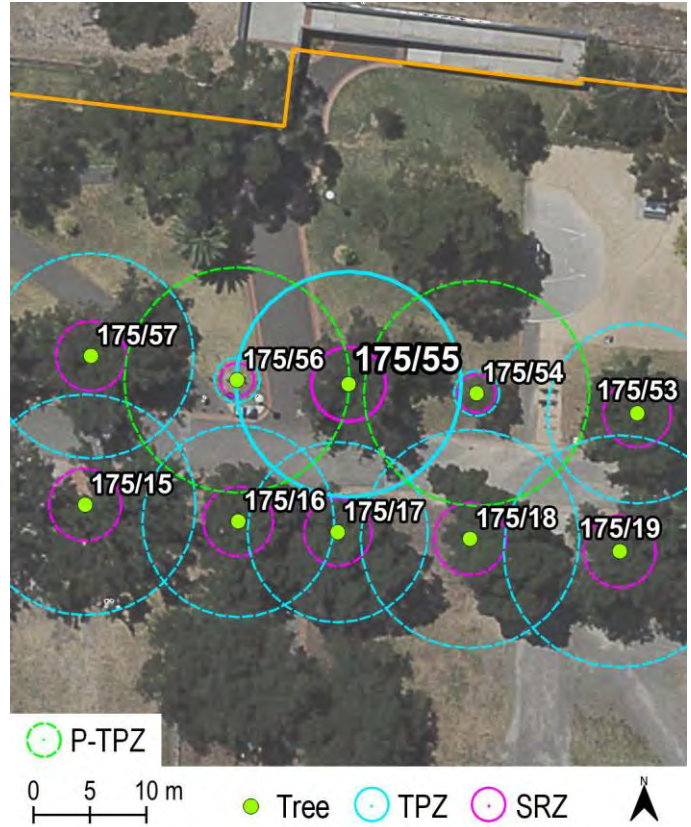
Information contained in this report was obtained solely for the purpose of identifying whether a tree should be placed on the City of Melbourne's Exceptional Tree Register. No representations are made as to the accuracy, currency or completeness of any of this information nor its relevance for any other purpose.



Exceptional Tree Register Report

Tree Number: 175/55
Address: Yarra Park Brunton Avenue EAST MELBOURNE VIC 3002
Location: To north of Queens Walk path, Yarra Park. Near side path.
Record Type: Group Record
Number of Trees: 74
Group Number: Group 11 (G11)
Botanical Name: *Ulmus procera*
Common Name: English Elm
Origin/ Type: Exotic/Deciduous
Diameter at Breast Height (cm): 83
Tree Protection Zone ((m): 10.0
Radius from centre of trunk)
Basal diameter (above root flare (cm)): 97
Structural Root Zone (m): 3.3
(Radius from centre of trunk)
Height (m): 14
Average canopy width (m): 15
Approximate Age (years): 126
Easting: 322657.9214
Northing: 5812573.078

Location



Statement of Significance:

This tree fulfils the criteria of: Horticultural value; Location or context; Particularly old; Outstanding size; Aesthetic value; Historical Value; Environmental/ micro-climate services; Social, cultural or spiritual value
 This is one tree in an avenue of 74 English Elms of varying age that forms the 1889 Queens Walk. This is a great example of an Elm avenue within Melbourne, providing a significant contribution to the historic Yarra Park landscape associated with British Royalty and providing a shaded, active transport route.



Greenwood Consulting 2019.
 Updated by Treelogic 2019.

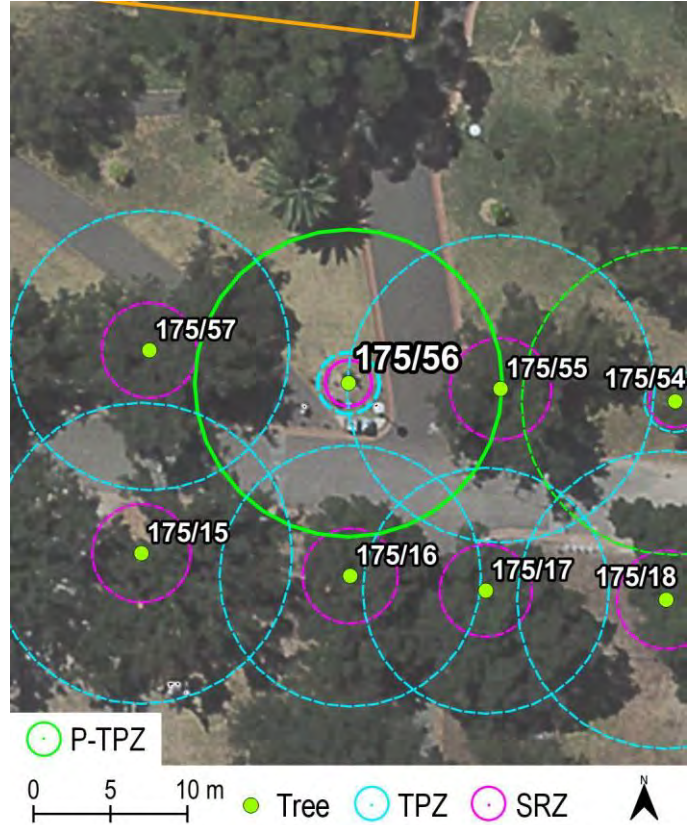
Information contained in this report was obtained solely for the purpose of identifying whether a tree should be placed on the City of Melbourne's Exceptional Tree Register. No representations are made as to the accuracy, currency or completeness of any of this information nor its relevance for any other purpose.



Exceptional Tree Register Report

Tree Number:	175/56	
Address:	Yarra Park Brunton Avenue EAST MELBOURNE VIC 3002	
Location:	To north of Queens Walk path, Yarra Park. Near side path and bins.	
Record Type:	Group Record	
Number of Trees:	74	
Group Number:	Group 11 (G11)	
Botanical Name:	<i>Ulmus procera</i>	
Common Name:	English Elm	
Origin/ Type:	Exotic/Deciduous	
Diameter at Breast Height (cm):	2	
Tree Protection Zone ((m): Radius from centre of trunk)	2.0	Predicted Tree Protection: Zone (P-TPZ) ((m) Radius from centre of trunk) 10.0
Basal diameter (above root flare (cm)):	5	
Structural Root Zone (m): (Radius from centre of trunk)	1.5	
Height (m):	2	
Average canopy width (m):	1	
Approximate Age (years):	3	
Easting:	322648.0367	
Northing:	5812573.447	


Location



Statement of Significance:

This tree fulfils the criteria of: Horticultural value; Location or context; Aesthetic value; Historical Value; Environmental/ micro-climate services; Social, cultural or spiritual value

This is one tree in an avenue of 74 English Elms of varying age that forms the 1889 Queens Walk. This is a great example of an Elm avenue within Melbourne, providing a significant contribution to the historic Yarra Park landscape associated with British Royalty and providing a shaded, active transport route.



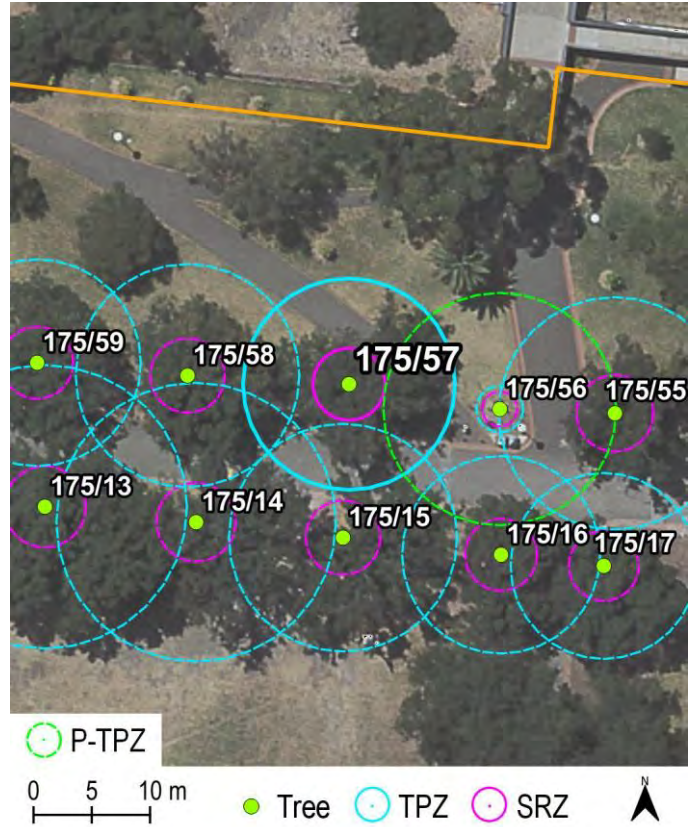
Greenwood Consulting 2019.
Updated by Treelogic 2019.

Information contained in this report was obtained solely for the purpose of identifying whether a tree should be placed on the City of Melbourne's Exceptional Tree Register. No representations are made as to the accuracy, currency or completeness of any of this information nor its relevance for any other purpose.

Exceptional Tree Register Report

Tree Number:	175/57
Address:	Yarra Park Brunton Avenue EAST MELBOURNE VIC 3002
Location:	To north of Queens Walk path, Yarra Park. Near side path.
Record Type:	Group Record
Number of Trees:	74
Group Number:	Group 11 (G11)
Botanical Name:	<i>Ulmus procera</i>
Common Name:	English Elm
Origin/ Type:	Exotic/Deciduous
Diameter at Breast Height (cm):	76
Tree Protection Zone ((m): Radius from centre of trunk)	9.1
Basal diameter (above root flare (cm)):	84
Structural Root Zone (m): (Radius from centre of trunk)	3.1
Height (m):	17
Average canopy width (m):	17
Approximate Age (years):	126
Easting:	322635.0907
Northing:	5812575.586


Location



Statement of Significance:

This tree fulfils the criteria of: Horticultural value; Location or context; Particularly old; Outstanding size; Aesthetic value; Historical Value; Environmental/ micro-climate services; Social, cultural or spiritual value

This is one tree in an avenue of 74 English Elms of varying age that forms the 1889 Queens Walk. This is a great example of an Elm avenue within Melbourne, providing a significant contribution to the historic Yarra Park landscape associated with British Royalty and providing a shaded, active transport route.



Greenwood Consulting 2019.
Updated by Treelogic 2019.

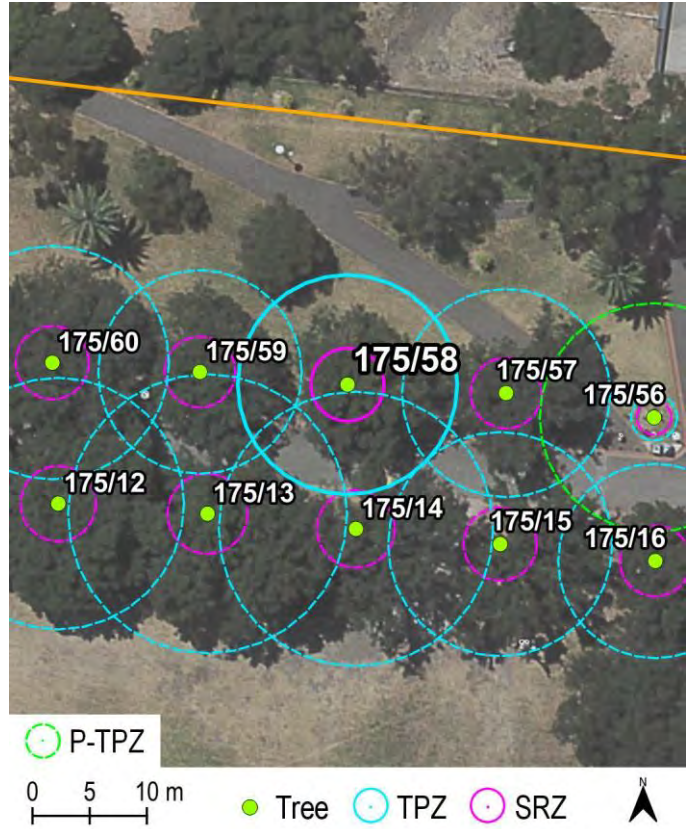
Information contained in this report was obtained solely for the purpose of identifying whether a tree should be placed on the City of Melbourne's Exceptional Tree Register. No representations are made as to the accuracy, currency or completeness of any of this information nor its relevance for any other purpose.



Exceptional Tree Register Report

Tree Number:	175/58
Address:	Yarra Park Brunton Avenue EAST MELBOURNE VIC 3002
Location:	To north of Queens Walk path, Yarra Park.
Record Type:	Group Record
Number of Trees:	74
Group Number:	Group 11 (G11)
Botanical Name:	<i>Ulmus procera</i>
Common Name:	English Elm
Origin/ Type:	Exotic/Deciduous
Diameter at Breast Height (cm):	80
Tree Protection Zone ((m): Radius from centre of trunk)	9.6
Basal diameter (above root flare (cm)):	92
Structural Root Zone (m): (Radius from centre of trunk)	3.2
Height (m):	16
Average canopy width (m):	12
Approximate Age (years):	126
Easting:	322621.2226
Northing:	5812576.324

Location



Statement of Significance:

Statement of Significance:

This tree fulfils the criteria of: Horticultural value; Location or context; Particularly old; Outstanding size; Aesthetic value; Historical Value; Environmental/ micro-climate services; Social, cultural or spiritual value

This is one tree in an avenue of 74 English Elms of varying age that forms the 1889 Queens Walk. This is a great example of an Elm avenue within Melbourne, providing a significant contribution to the historic Yarra Park landscape associated with British Royalty and providing a shaded, active transport route.



Greenwood Consulting 2019.
Updated by Treelogic 2019.

Information contained in this report was obtained solely for the purpose of identifying whether a tree should be placed on the City of Melbourne's Exceptional Tree Register. No representations are made as to the accuracy, currency or completeness of any of this information nor its relevance for any other purpose.



Exceptional Tree Register Report

Tree Number: 175/59

Address: Yarra Park Brunton Avenue
EAST MELBOURNE VIC 3002

Location: To north of Queens Walk path,
Yarra Park.

Record Type: Group Record

Number of Trees: 74

Group Number: Group 11 (G11)

Botanical Name: *Ulmus procera*

Common Name: English Elm

Origin/ Type: Exotic/Deciduous

Diameter at Breast Height (cm): 74

**Tree Protection Zone ((m):
Radius from centre of trunk)** 8.9

**Basal diameter
(above root flare (cm)):** 84

**Structural Root Zone (m):
(Radius from centre of trunk)** 3.1

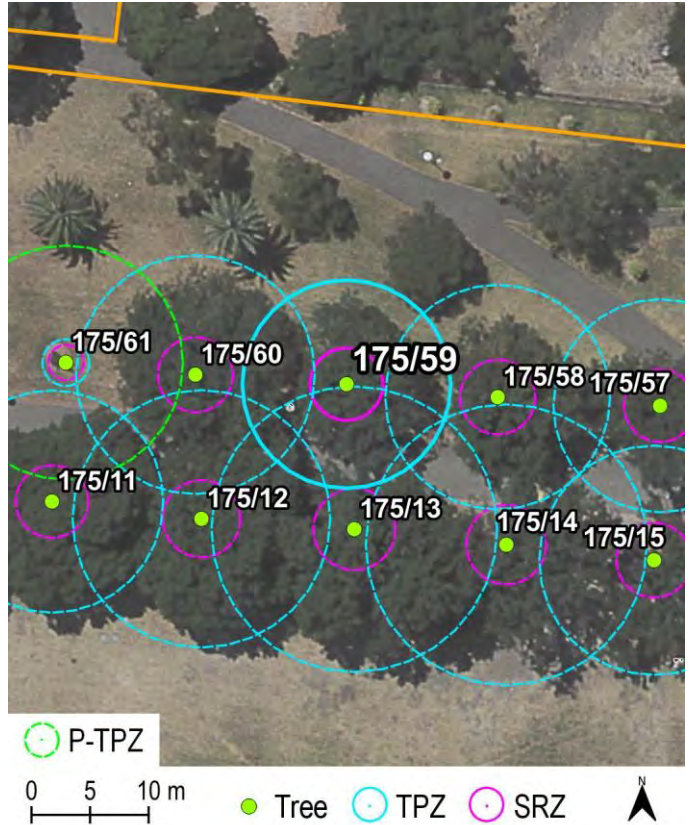
Height (m): 17

Average canopy width (m): 14

Approximate Age (years): 126

Easting: 322608.3135
Northing: 5812577.43

Location



Statement of Significance:

This tree fulfils the criteria of: Horticultural value; Location or context; Particularly old; Outstanding size; Aesthetic value; Historical Value; Environmental/ micro-climate services; Social, cultural or spiritual value

This is one tree in an avenue of 74 English Elms of varying age that forms the 1889 Queens Walk. This is a great example of an Elm avenue within Melbourne, providing a significant contribution to the historic Yarra Park landscape associated with British Royalty and providing a shaded, active transport route.



Greenwood Consulting 2019.
Updated by Treelogic 2019.

Information contained in this report was obtained solely for the purpose of identifying whether a tree should be placed on the City of Melbourne's Exceptional Tree Register. No representations are made as to the accuracy, currency or completeness of any of this information nor its relevance for any other purpose.

Exceptional Tree Register Report

Tree Number: 175/60

Address: Yarra Park Brunton Avenue
EAST MELBOURNE VIC 3002

Location: To north of Queens Walk path,
Yarra Park.

Record Type: Group Record

Number of Trees: 74

Group Number: Group 11 (G11)

Botanical Name: *Ulmus procera*

Common Name: English Elm

Origin/ Type: Exotic/Deciduous

Diameter at Breast Height (cm): 85

**Tree Protection Zone ((m):
Radius from centre of trunk)** 10.2

**Basal diameter
(above root flare (cm)):** 94

**Structural Root Zone (m):
(Radius from centre of trunk)** 3.2

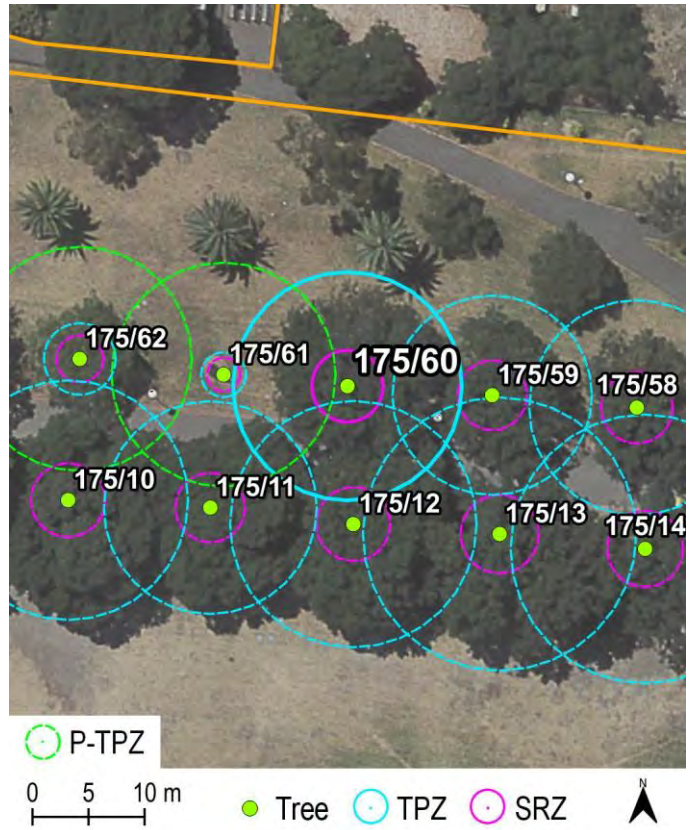
Height (m): 19

Average canopy width (m): 17

Approximate Age (years): 126

Easting: 322595.4043
Northing: 5812578.242

Location



Statement of Significance:

This tree fulfils the criteria of: Horticultural value; Location or context; Particularly old; Outstanding size; Aesthetic value; Historical Value; Environmental/ micro-climate services; Social, cultural or spiritual value

This is one tree in an avenue of 74 English Elms of varying age that forms the 1889 Queens Walk. This is a great example of an Elm avenue within Melbourne, providing a significant contribution to the historic Yarra Park landscape associated with British Royalty and providing a shaded, active transport route.



Greenwood Consulting 2019.
Updated by Treelogic 2019.

Information contained in this report was obtained solely for the purpose of identifying whether a tree should be placed on the City of Melbourne's Exceptional Tree Register. No representations are made as to the accuracy, currency or completeness of any of this information nor its relevance for any other purpose.

Exceptional Tree Register Report

Tree Number: 175/61

Address: Yarra Park Brunton Avenue EAST MELBOURNE VIC 3002

Location: To north of Queens Walk path, Yarra Park.

Record Type: Group Record

Number of Trees: 74

Group Number: Group 11 (G11)

Botanical Name: *Ulmus procera*

Common Name: English Elm

Origin/ Type: Exotic/Deciduous

Diameter at Breast Height (cm): 3

Tree Protection Zone ((m): 2.0 **Predicted Tree Protection: Zone (P-TPZ) ((m) Radius from centre of trunk)** 10.0

Basal diameter (above root flare (cm)): 6

Structural Root Zone (m): (Radius from centre of trunk) 1.5

Height (m): 3

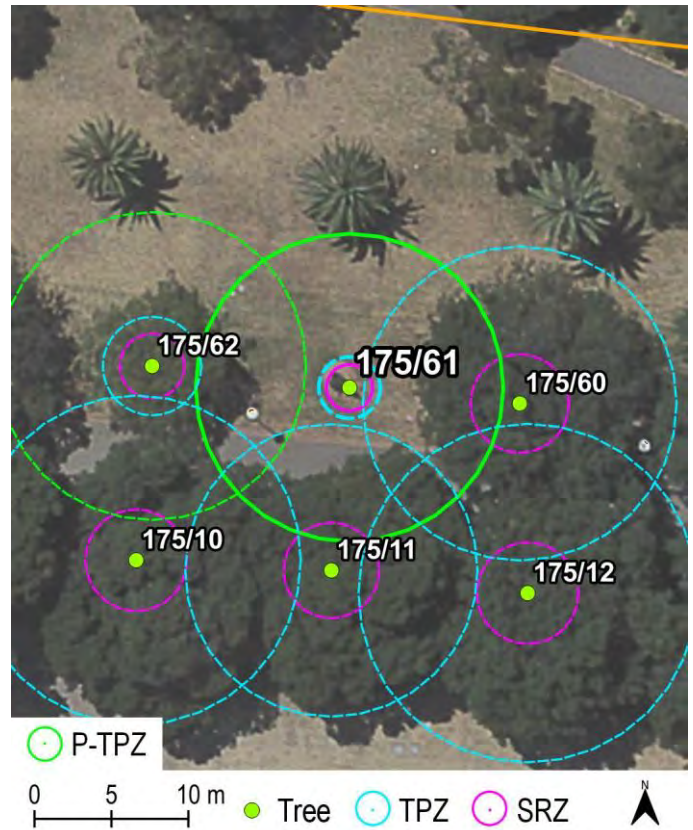
Average canopy width (m): 1

Approximate Age (years): 3

Easting: 322584.3394

Northing: 5812579.275

Location



Statement of Significance:

This tree fulfils the criteria of: Horticultural value; Location or context; Aesthetic value; Historical Value; Environmental/ micro-climate services; Social, cultural or spiritual value
 This is one tree in an avenue of 74 English Elms of varying age that forms the 1889 Queens Walk. This is a great example of an Elm avenue within Melbourne, providing a significant contribution to the historic Yarra Park landscape associated with British Royalty and providing a shaded, active transport route.



Greenwood Consulting 2019.
 Updated by Treelogic 2019.

Information contained in this report was obtained solely for the purpose of identifying whether a tree should be placed on the City of Melbourne's Exceptional Tree Register. No representations are made as to the accuracy, currency or completeness of any of this information nor its relevance for any other purpose.



Exceptional Tree Register Report

Tree Number:	175/62	Location
Address:	Yarra Park Brunton Avenue EAST MELBOURNE VIC 3002	
Location:	To north of Queens Walk path, Yarra Park.	
Record Type:	Group Record	
Number of Trees:	74	
Group Number:	Group 11 (G11)	
Botanical Name:	<i>Ulmus procera</i>	
Common Name:	English Elm	
Origin/ Type:	Exotic/Deciduous	
Diameter at Breast Height (cm):	27	
Tree Protection Zone ((m): Radius from centre of trunk)	3.2	
Basal diameter (above root flare (cm)):	34	
Structural Root Zone (m): (Radius from centre of trunk)	2.1	
Height (m):	10	
Average canopy width (m):	9.5	
Approximate Age (years):	15	
Easting:	322571.504	
Northing:	5812580.676	

Statement of Significance:

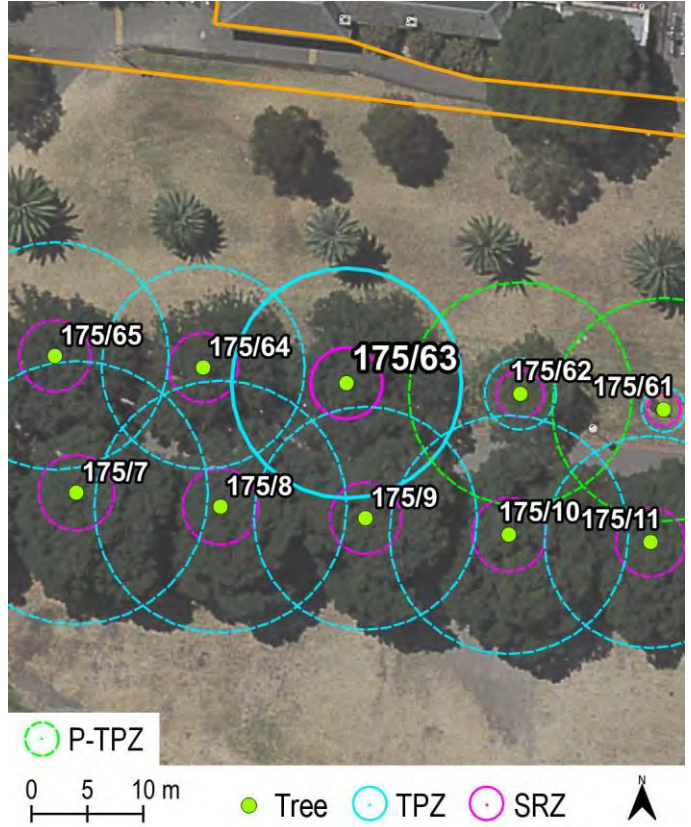
This tree fulfils the criteria of: Horticultural value; Location or context; Aesthetic value; Historical Value; Environmental/ micro-climate services; Social, cultural or spiritual value
 This is one tree in an avenue of 74 English Elms of varying age that forms the 1889 Queens Walk. This is a great example of an Elm avenue within Melbourne, providing a significant contribution to the historic Yarra Park landscape associated with British Royalty and providing a shaded, active transport route.



Exceptional Tree Register Report

Tree Number:	175/63
Address:	Yarra Park Brunton Avenue EAST MELBOURNE VIC 3002
Location:	To north of Queens Walk path, Yarra Park.
Record Type:	Group Record
Number of Trees:	74
Group Number:	Group 11 (G11)
Botanical Name:	<i>Ulmus procera</i>
Common Name:	English Elm
Origin/ Type:	Exotic/Deciduous
Diameter at Breast Height (cm):	86
Tree Protection Zone ((m): Radius from centre of trunk)	10.3
Basal diameter (above root flare (cm)):	95
Structural Root Zone (m): (Radius from centre of trunk)	3.2
Height (m):	15
Average canopy width (m):	17
Approximate Age (years):	126
Easting:	322555.9393
Northing:	5812581.635

Location



Statement of Significance:

This tree fulfils the criteria of: Horticultural value; Location or context; Particularly old; Outstanding size; Aesthetic value; Historical Value; Environmental/ micro-climate services; Social, cultural or spiritual value

This is one tree in an avenue of 74 English Elms of varying age that forms the 1889 Queens Walk. This is a great example of an Elm avenue within Melbourne, providing a significant contribution to the historic Yarra Park landscape associated with British Royalty and providing a shaded, active transport route.



Greenwood Consulting 2019.
Updated by Treelogic 2019.

Information contained in this report was obtained solely for the purpose of identifying whether a tree should be placed on the City of Melbourne's Exceptional Tree Register. No representations are made as to the accuracy, currency or completeness of any of this information nor its relevance for any other purpose.



Exceptional Tree Register Report

Tree Number: 175/64

Address: Yarra Park Brunton Avenue EAST MELBOURNE VIC 3002

Location: To north of Queens Walk path, Yarra Park.

Record Type: Group Record

Number of Trees: 74

Group Number: Group 11 (G11)

Botanical Name: *Ulmus procera*

Common Name: English Elm

Origin/ Type: Exotic/Deciduous

Diameter at Breast Height (cm): 76

Tree Protection Zone ((m): Radius from centre of trunk) 9.1

Basal diameter (above root flare (cm)): 86

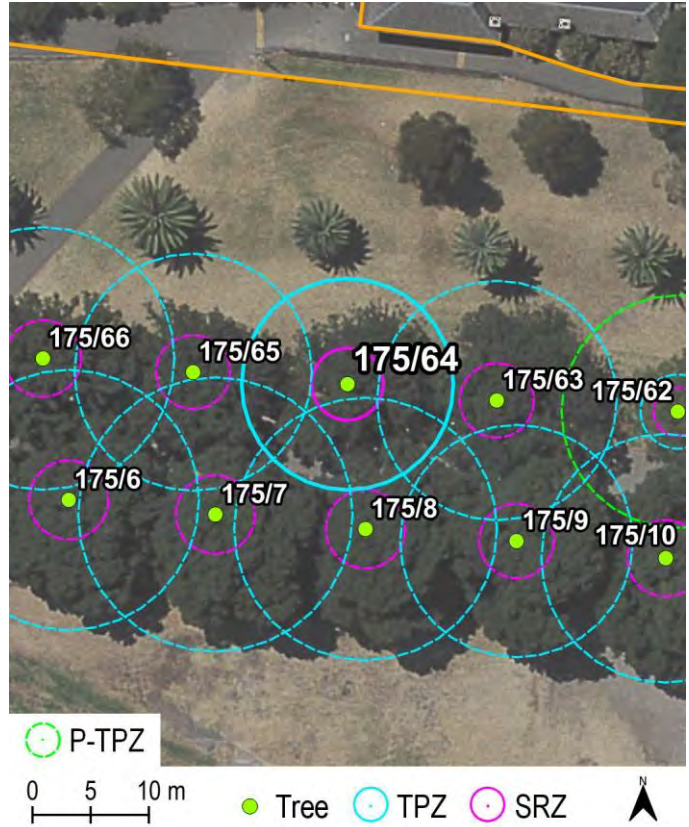
Structural Root Zone (m): (Radius from centre of trunk) 3.1

Height (m): 15

Average canopy width (m): 14

Approximate Age (years): 126

Location



Easting: 322543.104
Northing: 5812583.037

Statement of Significance:

This tree fulfils the criteria of: Horticultural value; Location or context; Particularly old; Outstanding size; Aesthetic value; Historical Value; Environmental/ micro-climate services; Social, cultural or spiritual value

This is one tree in an avenue of 74 English Elms of varying age that forms the 1889 Queens Walk. This is a great example of an Elm avenue within Melbourne, providing a significant contribution to the historic Yarra Park landscape associated with British Royalty and providing a shaded, active transport route.



Greenwood Consulting 2019.
 Updated by Treelogic 2019.

Information contained in this report was obtained solely for the purpose of identifying whether a tree should be placed on the City of Melbourne's Exceptional Tree Register. No representations are made as to the accuracy, currency or completeness of any of this information nor its relevance for any other purpose.

Exceptional Tree Register Report

Tree Number: 175/65

Address: Yarra Park Brunton Avenue
EAST MELBOURNE VIC 3002

Location: To north of Queens Walk path, Yarra Park.
In lawn area, near drinking fountain.

Record Type: Group Record

Number of Trees: 74

Group Number: Group 11 (G11)

Botanical Name: *Ulmus procera*

Common Name: English Elm

Origin/ Type: Exotic/Deciduous

Diameter at Breast Height (cm): 85

**Tree Protection Zone ((m):
Radius from centre of trunk)** 10.2

**Basal diameter
(above root flare (cm)):** 94

**Structural Root Zone (m):
(Radius from centre of trunk)** 3.2

Height (m): 15

Average canopy width (m): 15

Approximate Age (years): 126

Easting: 322529.826
Northing: 5812584.069

Location



Statement of Significance:

This tree fulfils the criteria of: Horticultural value; Location or context; Particularly old; Outstanding size; Aesthetic value; Historical Value; Environmental/ micro-climate services; Social, cultural or spiritual value

This is one tree in an avenue of 74 English Elms of varying age that forms the 1889 Queens Walk. This is a great example of an Elm avenue within Melbourne, providing a significant contribution to the historic Yarra Park landscape associated with British Royalty and providing a shaded, active transport route.



Greenwood Consulting 2019.
Updated by Treelogic 2019.

Information contained in this report was obtained solely for the purpose of identifying whether a tree should be placed on the City of Melbourne's Exceptional Tree Register. No representations are made as to the accuracy, currency or completeness of any of this information nor its relevance for any other purpose.



Exceptional Tree Register Report

Tree Number: 175/66

Address: Yarra Park Brunton Avenue
EAST MELBOURNE VIC 3002

Location: To north of Queens Walk path,
Yarra Park.

Record Type: Group Record

Number of Trees: 74

Group Number: Group 11 (G11)

Botanical Name: *Ulmus procera*

Common Name: English Elm

Origin/ Type: Exotic/Deciduous

Diameter at Breast Height (cm): 94

**Tree Protection Zone ((m):
Radius from centre of trunk)** 11.3

**Basal diameter
(above root flare (cm)):** 102

**Structural Root Zone (m):
(Radius from centre of trunk)** 3.3

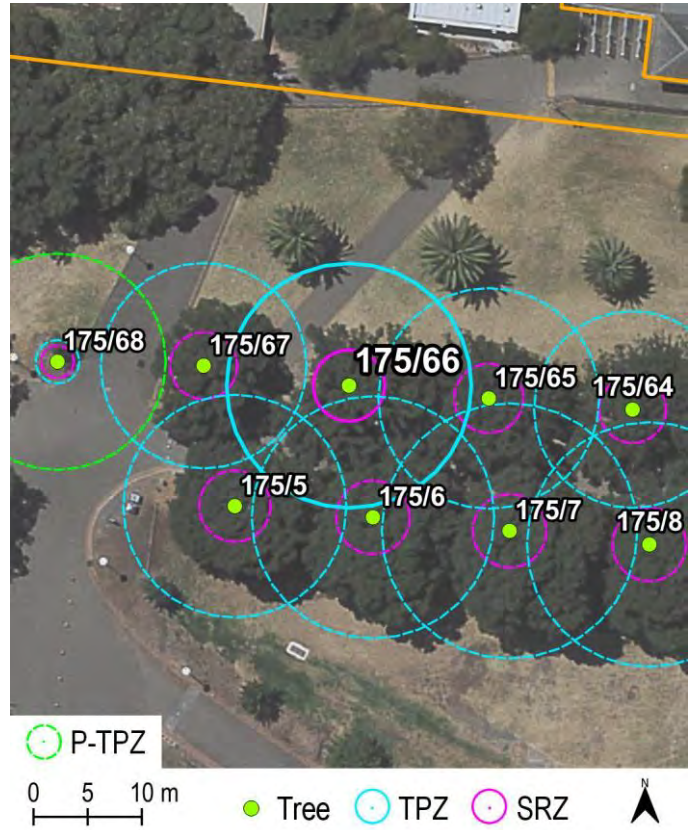
Height (m): 18

Average canopy width (m): 18

Approximate Age (years): 126

Easting: 322516.9169
Northing: 5812585.25


Location



Statement of Significance:

This tree fulfils the criteria of: Horticultural value; Location or context; Particularly old; Outstanding size; Aesthetic value; Historical Value; Environmental/ micro-climate services; Social, cultural or spiritual value

This is one tree in an avenue of 74 English Elms of varying age that forms the 1889 Queens Walk. This is a great example of an Elm avenue within Melbourne, providing a significant contribution to the historic Yarra Park landscape associated with British Royalty and providing a shaded, active transport route.



Greenwood Consulting 2019.
Updated by Treelogic 2019.

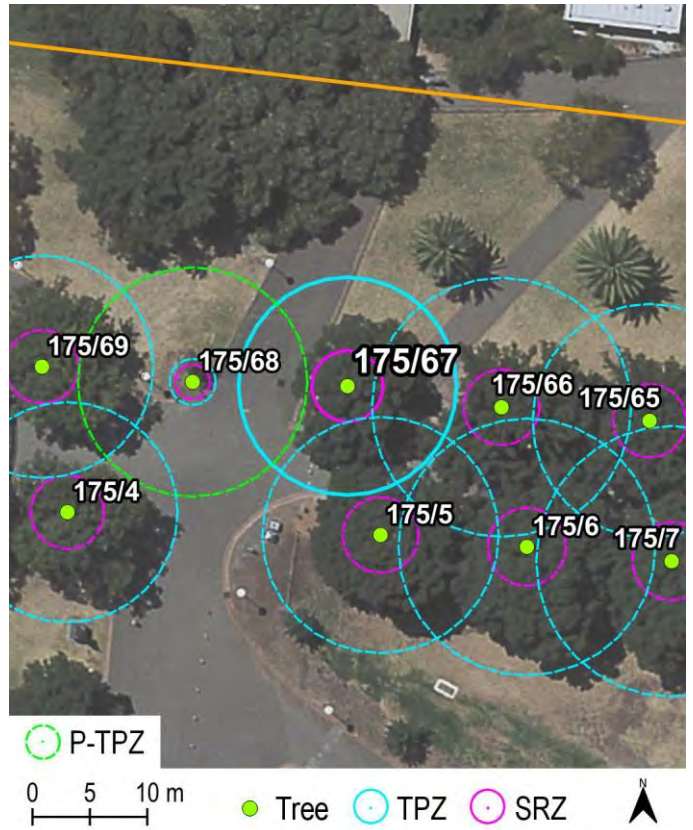
Information contained in this report was obtained solely for the purpose of identifying whether a tree should be placed on the City of Melbourne's Exceptional Tree Register. No representations are made as to the accuracy, currency or completeness of any of this information nor its relevance for any other purpose.



Exceptional Tree Register Report

Tree Number:	175/67
Address:	Yarra Park Brunton Avenue EAST MELBOURNE VIC 3002
Location:	To north of Queens Walk path, Yarra Park. Near side path
Record Type:	Group Record
Number of Trees:	74
Group Number:	Group 11 (G11)
Botanical Name:	<i>Ulmus procera</i>
Common Name:	English Elm
Origin/ Type:	Exotic/Deciduous
Diameter at Breast Height (cm):	79
Tree Protection Zone ((m): Radius from centre of trunk)	9.5
Basal diameter (above root flare (cm)):	88
Structural Root Zone (m): (Radius from centre of trunk)	3.1
Height (m):	12
Average canopy width (m):	12
Approximate Age (years):	126
Easting:	322503.4914
Northing:	5812587.094

Location



Statement of Significance:

This tree fulfils the criteria of: Horticultural value; Location or context; Particularly old; Outstanding size; Aesthetic value; Historical Value; Environmental/ micro-climate services; Social, cultural or spiritual value

This is one tree in an avenue of 74 English Elms of varying age that forms the 1889 Queens Walk. This is a great example of an Elm avenue within Melbourne, providing a significant contribution to the historic Yarra Park landscape associated with British Royalty and providing a shaded, active transport route.



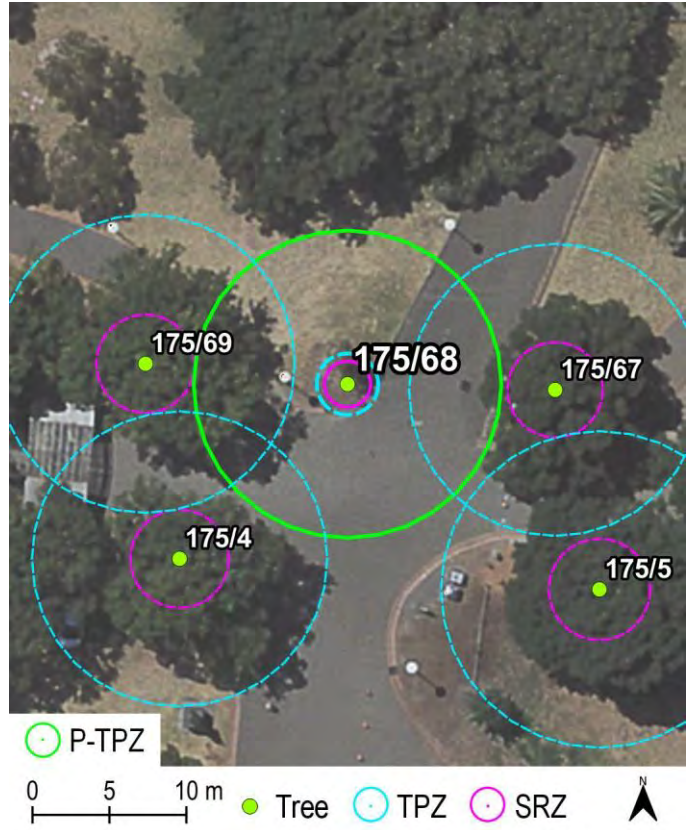
Greenwood Consulting 2019.
Updated by Treelogic 2019.

Information contained in this report was obtained solely for the purpose of identifying whether a tree should be placed on the City of Melbourne's Exceptional Tree Register. No representations are made as to the accuracy, currency or completeness of any of this information nor its relevance for any other purpose.



Exceptional Tree Register Report

Tree Number:	175/68	Location
Address:	Yarra Park Brunton Avenue EAST MELBOURNE VIC 3002	
Location:	To north of Queens Walk path, Yarra Park. Near side path.	
Record Type:	Group Record	
Number of Trees:	74	
Group Number:	Group 11 (G11)	
Botanical Name:	<i>Ulmus procera</i>	
Common Name:	English Elm	
Origin/ Type:	Exotic/Deciduous	
Diameter at Breast Height (cm):	8	
Tree Protection Zone ((m): Radius from centre of trunk)	2.0	Predicted Tree Protection: Zone (P-TPZ) ((m) Radius from centre of trunk) 10.0
Basal diameter (above root flare (cm)):	9	
Structural Root Zone (m): (Radius from centre of trunk)	1.5	
Height (m):	5	
Average canopy width (m):	3	
Approximate Age (years):	5	
Easting:	322489.9921	
Northing:	5812587.463	



Statement of Significance:

This tree fulfils the criteria of: Horticultural value; Location or context; Aesthetic value; Historical Value; Environmental/ micro-climate services; Social, cultural or spiritual value

This is one tree in an avenue of 74 English Elms of varying age that forms the 1889 Queens Walk. This is a great example of an Elm avenue within Melbourne, providing a significant contribution to the historic Yarra Park landscape associated with British Royalty and providing a shaded, active transport route.



Greenwood Consulting 2019.
Updated by Treelogic 2019.

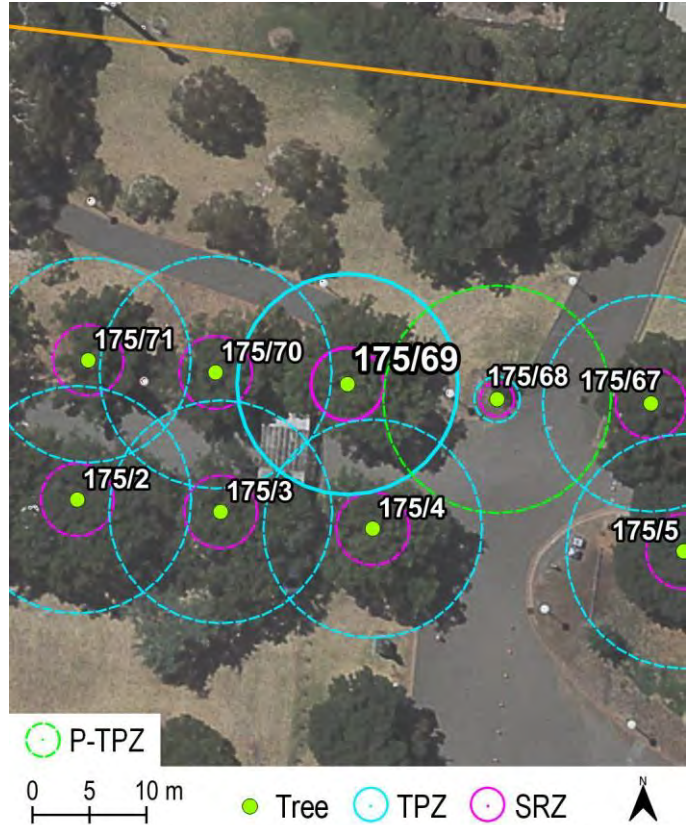
Information contained in this report was obtained solely for the purpose of identifying whether a tree should be placed on the City of Melbourne's Exceptional Tree Register. No representations are made as to the accuracy, currency or completeness of any of this information nor its relevance for any other purpose.



Exceptional Tree Register Report

Tree Number:	175/69
Address:	Yarra Park Brunton Avenue EAST MELBOURNE VIC 3002
Location:	To north of Queens Walk path, Yarra Park.
Record Type:	Group Record
Number of Trees:	74
Group Number:	Group 11 (G11)
Botanical Name:	<i>Ulmus procera</i>
Common Name:	English Elm
Origin/ Type:	Exotic/Deciduous
Diameter at Breast Height (cm):	81
Tree Protection Zone ((m): Radius from centre of trunk)	9.7
Basal diameter (above root flare (cm)):	91
Structural Root Zone (m): (Radius from centre of trunk)	3.2
Height (m):	13
Average canopy width (m):	16
Approximate Age (years):	126
Easting:	322476.8617
Northing:	5812588.79

Location



Statement of Significance:

This tree fulfils the criteria of: Horticultural value; Location or context; Particularly old; Outstanding size; Aesthetic value; Historical Value; Environmental/ micro-climate services; Social, cultural or spiritual value

This is one tree in an avenue of 74 English Elms of varying age that forms the 1889 Queens Walk. This is a great example of an Elm avenue within Melbourne, providing a significant contribution to the historic Yarra Park landscape associated with British Royalty and providing a shaded, active transport route.



Greenwood Consulting 2019.
Updated by Treelogic 2019.

Information contained in this report was obtained solely for the purpose of identifying whether a tree should be placed on the City of Melbourne's Exceptional Tree Register. No representations are made as to the accuracy, currency or completeness of any of this information nor its relevance for any other purpose.

Exceptional Tree Register Report

Tree Number: 175/70

Address: Yarra Park Brunton Avenue
EAST MELBOURNE VIC 3002

Location: To north of Queens Walk path,
Yarra Park. Near paths and shelter.

Record Type: Group Record

Number of Trees: 74

Group Number: Group 11 (G11)

Botanical Name: *Ulmus procera*

Common Name: English Elm

Origin/ Type: Exotic/Deciduous

Diameter at Breast Height (cm): 85

Tree Protection Zone ((m): 10.2
Radius from centre of trunk)

Basal diameter (above root flare (cm)): 95

Structural Root Zone (m): 3.2
(Radius from centre of trunk)

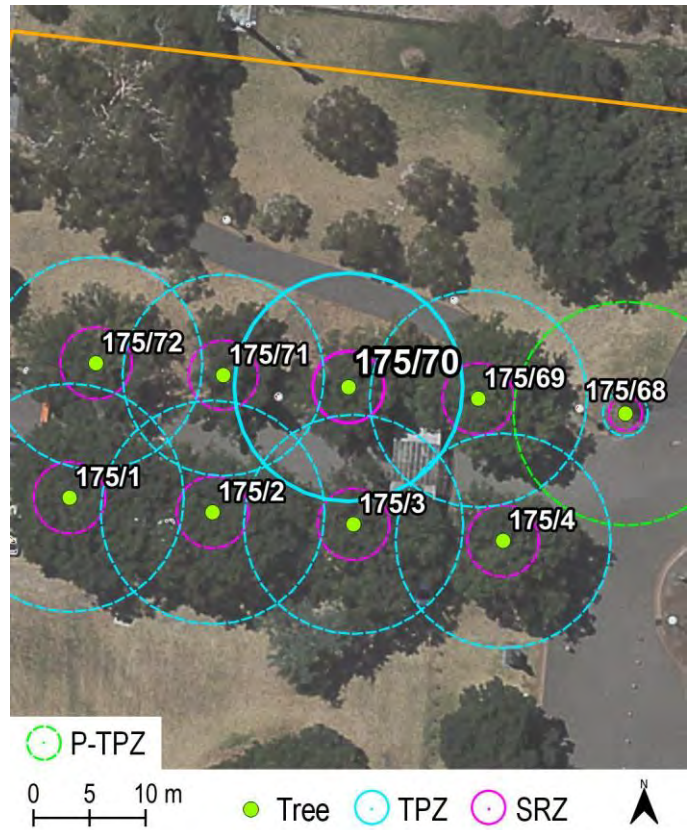
Height (m): 14

Average canopy width (m): 14

Approximate Age (years): 126

Easting: 322465.2804
Northing: 5812589.823

Location



Statement of Significance:

This tree fulfils the criteria of: Horticultural value; Location or context; Particularly old; Outstanding size; Aesthetic value; Historical Value; Environmental/ micro-climate services; Social, cultural or spiritual value
This is one tree in an avenue of 74 English Elms of varying age that forms the 1889 Queens Walk. This is a great example of an Elm avenue within Melbourne, providing a significant contribution to the historic Yarra Park landscape associated with British Royalty and providing a shaded, active transport route.



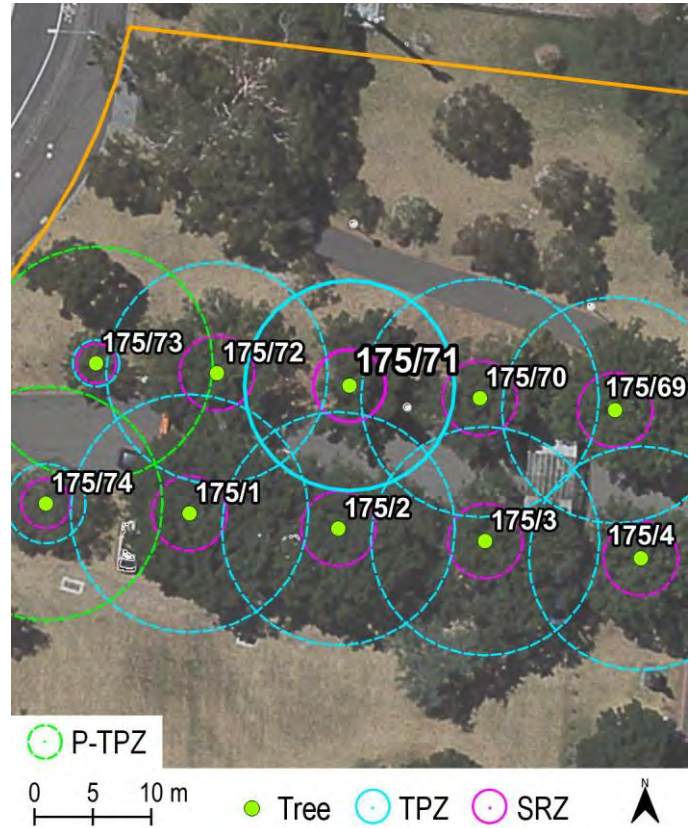
Greenwood Consulting 2019.
Updated by Treelogic 2019.

Information contained in this report was obtained solely for the purpose of identifying whether a tree should be placed on the City of Melbourne's Exceptional Tree Register. No representations are made as to the accuracy, currency or completeness of any of this information nor its relevance for any other purpose.



Exceptional Tree Register Report

Tree Number:	175/71	Location
Address:	Yarra Park Brunton Avenue EAST MELBOURNE VIC 3002	
Location:	To north of Queens Walk path, Yarra Park.	
Record Type:	Group Record	
Number of Trees:	74	
Group Number:	Group 11 (G11)	
Botanical Name:	<i>Ulmus procera</i>	
Common Name:	English Elm	
Origin/ Type:	Exotic/Deciduous	
Diameter at Breast Height (cm):	75	
Tree Protection Zone ((m): Radius from centre of trunk)	9.0	
Basal diameter (above root flare (cm)):	87	
Structural Root Zone (m): (Radius from centre of trunk)	3.1	
Height (m):	13	
Average canopy width (m):	13	
Approximate Age (years):	126	
Easting:	322454.1048	
Northing:	5812590.893	



Statement of Significance:

This tree fulfils the criteria of: Horticultural value; Location or context; Particularly old; Outstanding size; Aesthetic value; Historical Value; Environmental/ micro-climate services; Social, cultural or spiritual value

This is one tree in an avenue of 74 English Elms of varying age that forms the 1889 Queens Walk. This is a great example of an Elm avenue within Melbourne, providing a significant contribution to the historic Yarra Park landscape associated with British Royalty and providing a shaded, active transport route.



Greenwood Consulting 2019.
Updated by Treelogic 2019.

Information contained in this report was obtained solely for the purpose of identifying whether a tree should be placed on the City of Melbourne's Exceptional Tree Register. No representations are made as to the accuracy, currency or completeness of any of this information nor its relevance for any other purpose.

Exceptional Tree Register Report

Tree Number: 175/72

Address: Yarra Park Brunton Avenue EAST MELBOURNE VIC 3002

Location: To north of Queens Walk path, Yarra Park.

Record Type: Group Record

Number of Trees: 74

Group Number: Group 11 (G11)

Botanical Name: *Ulmus procera*

Common Name: English Elm

Origin/ Type: Exotic/Deciduous

Diameter at Breast Height (cm): 79

Tree Protection Zone ((m): Radius from centre of trunk) 9.5

Basal diameter (above root flare (cm)): 89

Structural Root Zone (m): (Radius from centre of trunk) 3.2

Height (m): 14

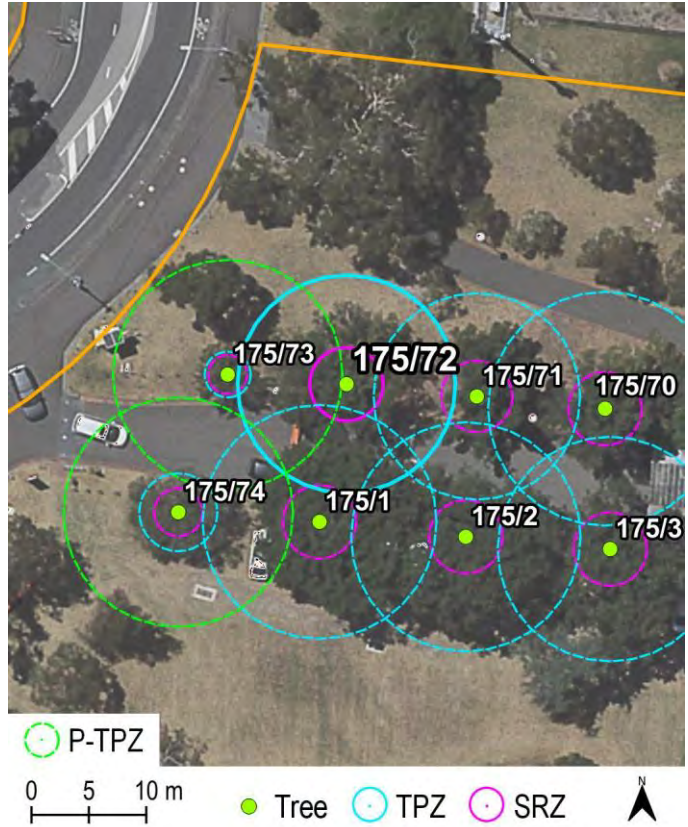
Average canopy width (m): 15

Approximate Age (years): 126

Easting: 322442.7448

Northing: 5812591.962

Location



Statement of Significance:

This tree fulfils the criteria of: Horticultural value; Location or context; Particularly old; Outstanding size; Aesthetic value; Historical Value; Environmental/ micro-climate services; Social, cultural or spiritual value

This is one tree in an avenue of 74 English Elms of varying age that forms the 1889 Queens Walk. This is a great example of an Elm avenue within Melbourne, providing a significant contribution to the historic Yarra Park landscape associated with British Royalty and providing a shaded, active transport route.



Greenwood Consulting 2019.
Updated by Treelogic 2019.

Information contained in this report was obtained solely for the purpose of identifying whether a tree should be placed on the City of Melbourne's Exceptional Tree Register. No representations are made as to the accuracy, currency or completeness of any of this information nor its relevance for any other purpose.



Exceptional Tree Register Report

Tree Number: 175/73

Address: Yarra Park Brunton Avenue EAST MELBOURNE VIC 3002

Location: To north of Queens Walk path, Yarra Park.

Record Type: Group Record

Number of Trees: 74

Group Number: Group 11 (G11)

Botanical Name: *Ulmus procera*

Common Name: English Elm

Origin/ Type: Exotic/Deciduous

Diameter at Breast Height (cm): 16

Tree Protection Zone ((m): 2.0 **Predicted Tree Protection: Zone (P-TPZ) ((m) Radius from centre of trunk)** 10.0

Basal diameter (above root flare (cm)): 20

Structural Root Zone (m): (Radius from centre of trunk) 1.7

Height (m): 5

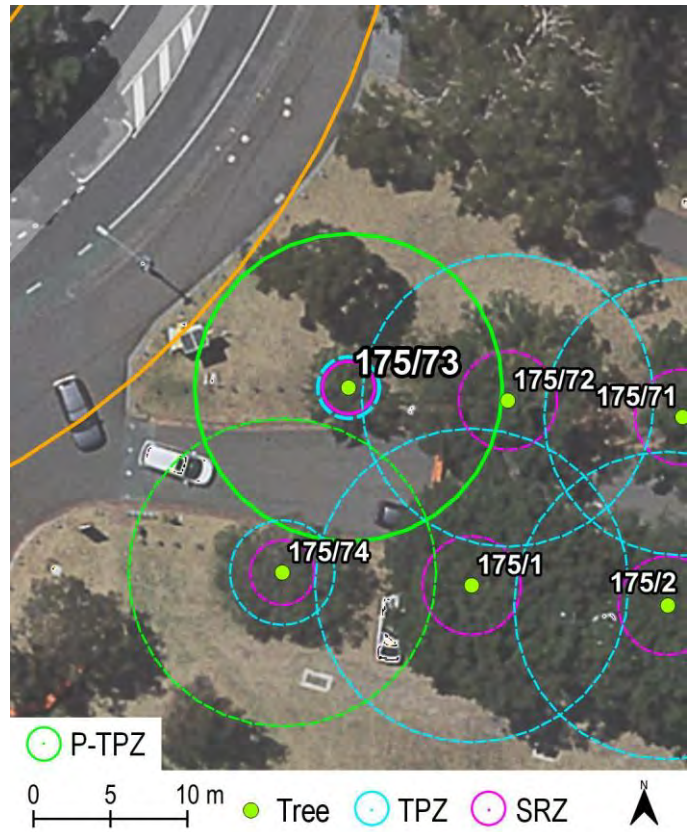
Average canopy width (m): 6

Approximate Age (years): 10

Easting: 322432.3851

Northing: 5812592.805

Location



Statement of Significance:

This tree fulfils the criteria of: Horticultural value; Location or context; Aesthetic value; Historical Value; Environmental/ micro-climate services; Social, cultural or spiritual value

This is one tree in an avenue of 74 English Elms of varying age that forms the 1889 Queens Walk. This is a great example of an Elm avenue within Melbourne, providing a significant contribution to the historic Yarra Park landscape associated with British Royalty and providing a shaded, active transport route.



Greenwood Consulting 2019.
Updated by Treelogic 2019.

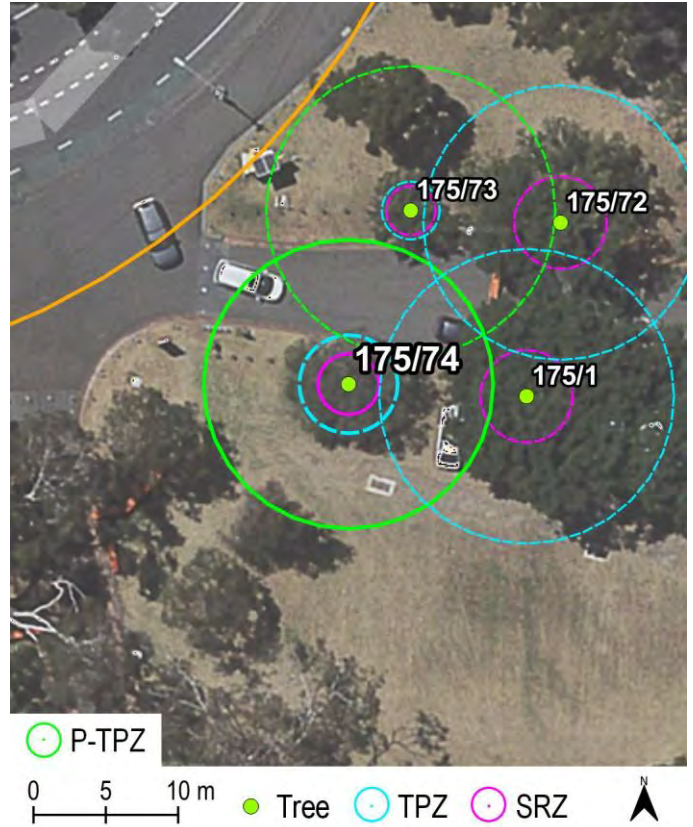
Information contained in this report was obtained solely for the purpose of identifying whether a tree should be placed on the City of Melbourne's Exceptional Tree Register. No representations are made as to the accuracy, currency or completeness of any of this information nor its relevance for any other purpose.



Exceptional Tree Register Report

Tree Number:	175/74	
Address:	Yarra Park Brunton Avenue EAST MELBOURNE VIC 3002	
Location:	To north of Queens Walk path, Yarra Park.	
Record Type:	Group Record	
Number of Trees:	74	
Group Number:	Group 11 (G11)	
Botanical Name:	<i>Ulmus procera</i>	
Common Name:	English Elm	
Origin/ Type:	Exotic/Deciduous	
Diameter at Breast Height (cm):	28	
Tree Protection Zone ((m): Radius from centre of trunk)	3.4	Predicted Tree Protection: Zone (P-TPZ) ((m) Radius from centre of trunk) 10.0
Basal diameter (above root flare (cm)):	33	
Structural Root Zone (m): (Radius from centre of trunk)	2.1	
Height (m):	8	
Average canopy width (m):	9	
Approximate Age (years):	15	
Easting:	322428.082	
Northing:	5812580.789	

Location



Statement of Significance:

This tree fulfils the criteria of: Horticultural value; Location or context; Aesthetic value; Historical Value; Environmental/ micro-climate services; Social, cultural or spiritual value
 This is one tree in an avenue of 74 English Elms of varying age that forms the 1889 Queens Walk. This is a great example of an Elm avenue within Melbourne, providing a significant contribution to the historic Yarra Park landscape associated with British Royalty and providing a shaded, active transport route.



Greenwood Consulting 2019.
Updated by Treelogic 2019.

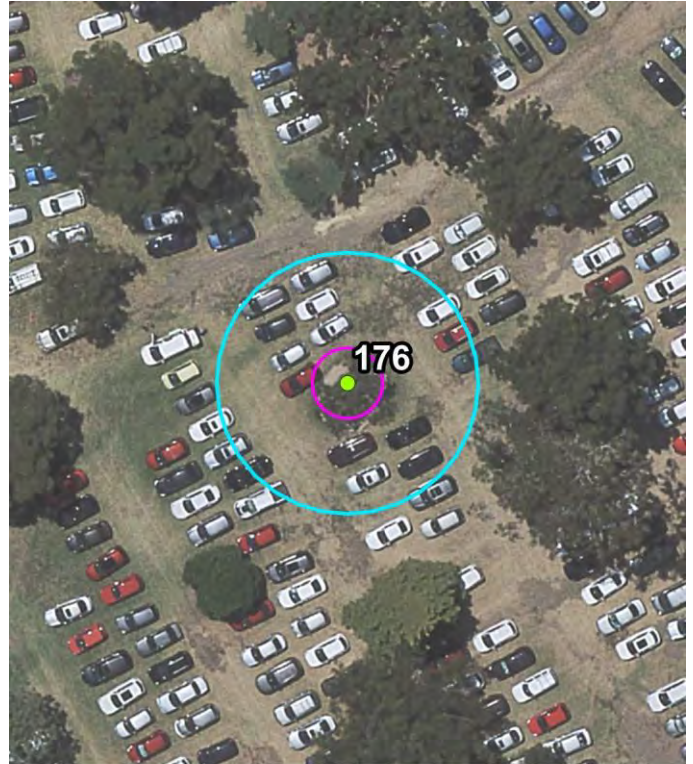
Information contained in this report was obtained solely for the purpose of identifying whether a tree should be placed on the City of Melbourne's Exceptional Tree Register. No representations are made as to the accuracy, currency or completeness of any of this information nor its relevance for any other purpose.



Exceptional Tree Register Report

Tree Number:	176
Address:	Yarra Park Brunton Avenue EAST MELBOURNE VIC 3002
Location:	In steel picket fenced enclosure, Yarra Park
Record Type:	Single Record
Number of Trees:	1
Group Number:	N/A
Botanical Name:	<i>Eucalyptus camaldulensis</i>
Common Name:	River Red Gum
Origin/ Type:	Melbourne/Evergreen
Diameter at Breast Height (cm):	105
Tree Protection Zone ((m): Radius from centre of trunk)	12.6
Basal diameter (above root flare (cm)):	109
Structural Root Zone (m): (Radius from centre of trunk)	3.4
Height (m):	5
Average canopy width (m):	8
Approximate Age (years):	~300
Easting:	322751.163823
Northing:	5812229.181247

Location



Statement of Significance:

This tree fulfils the criteria of: Horticultural value; Location or context; Particularly Old; Historical Value; Aboriginal association; Social, cultural or spiritual value.

This tree is a living Scarred tree with Aboriginal significance. The scar on this River Red Gum was created when the Wurundjeri people removed bark to make canoes, shields, food and water containers, string, baby carriers and other items and is likely to be approximately 300 years old.

